

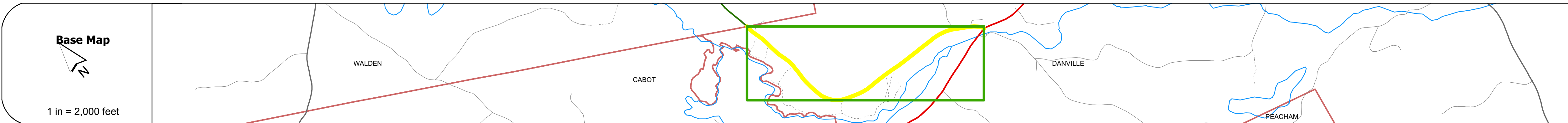
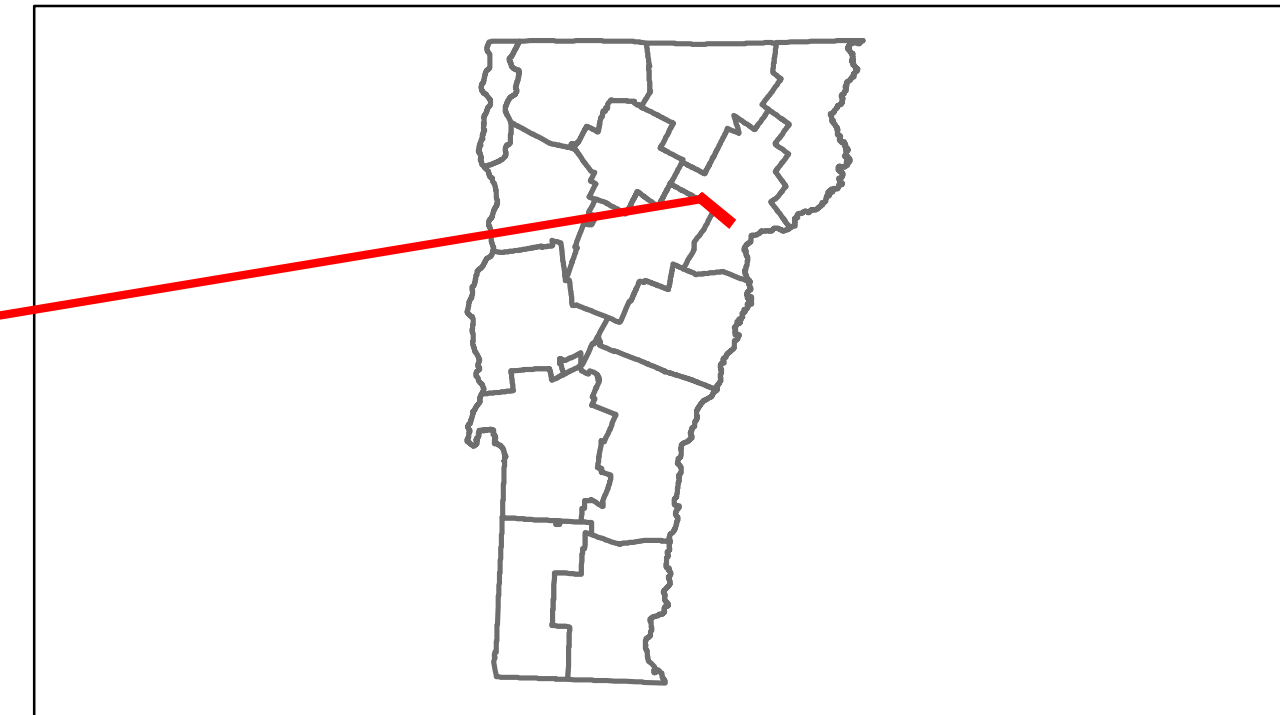


# Route Log Progress Chart


**DRAFT**

Please Note: Errors and Omissions May Exist.  
Contact the VTrans Mapping Unit with questions or concerns.

DISTRICT	TOWN	ROUTE
7	DANVILLE	VT-15



<b>Road Widths</b>	Travellane	22
	Roadway	30
	Lane Count	2
	Base	
	Subbase	



<b>Grades</b>	
---------------	--



<b>Maintenance Garage</b>	District 7 - St. Johnsbury Garage
---------------------------	-----------------------------------

<b>Traffic Counters</b>	7 218	9 56C117	9 56CYAI
-------------------------	-------	----------	----------

<b>Functional Class</b>	6
-------------------------	---

<b>Speed Zone</b>	35
-------------------	----

<b>AADT Counts</b>	2012	2800	2500
	2011	2800	2700
	2010	2800	2800
	2009	2800	2900
	2008	2800	2900

<b>Crash Locations</b>	2012		
	2011		
	2010		
	2009		
	2008		

## DESCRIPTION BLOCK

<b>Historic Projects</b> Retreatment, Resurface, Unknown, Bituminous Mix, Skimmy Mix, Bituminous Seal, Concrete, Gravel, Surface Treated Gravel, Plant Mix, Reclaimed Base and Bituminous Concrete	<b>Functional Class</b> 1, 2, 3, 4, 5, 6, 7, 8, 9, 10, 11, 12, 13, 14, 15, 16, 17, 18, 19	<b>Curves</b> Left, Right	<b>Road Widths</b> (ft)	<b>Traffic Counters</b> (counter ID)	<b>AADT</b> (count)	<b>Crash Locations</b> Fatal, Injury, Property Damage Only, Unknown Crash Type	<b>Mileage by Functional Class By Sheet</b> 030-3 6 - Rural - Minor Arterial 1.837	<b>Mileage by Town By Sheet</b> DANVILLE - V015-0303 1.837 of 1.837	<b>DISTRICT</b> 7	<b>TOWN</b> DANVILLE	<b>Date:</b> 05/22/14	<b>ROUTE</b> VT-15 ETE mileage: 67.12 to 68.957
							<b>Total Mileage:</b> 1.837 mi	<b>Total Mileage:</b> 1.837 mi	<b>1 of 1</b> TWN mileage: 0.0 to 1.837			