

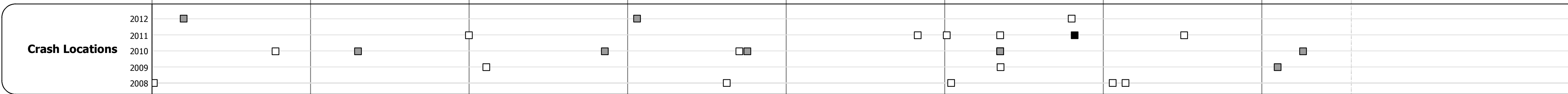
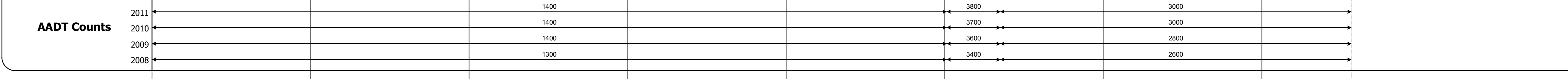



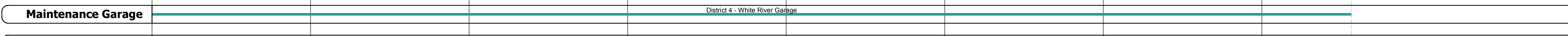


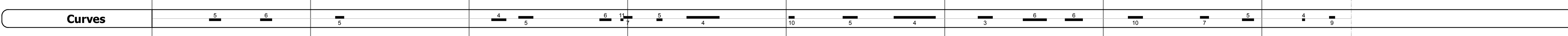
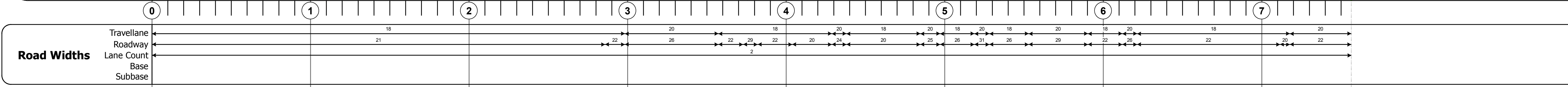
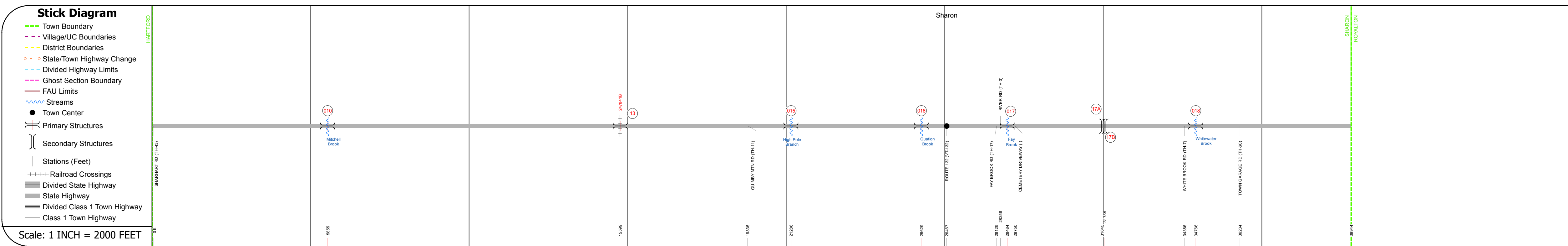
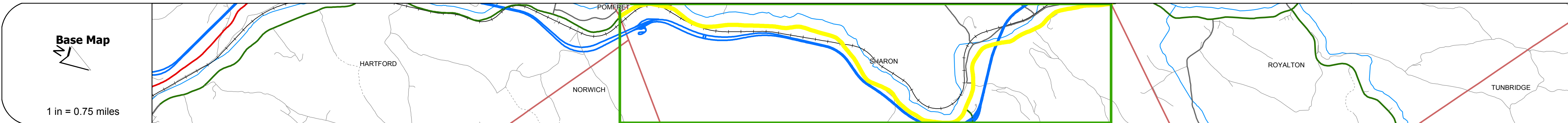
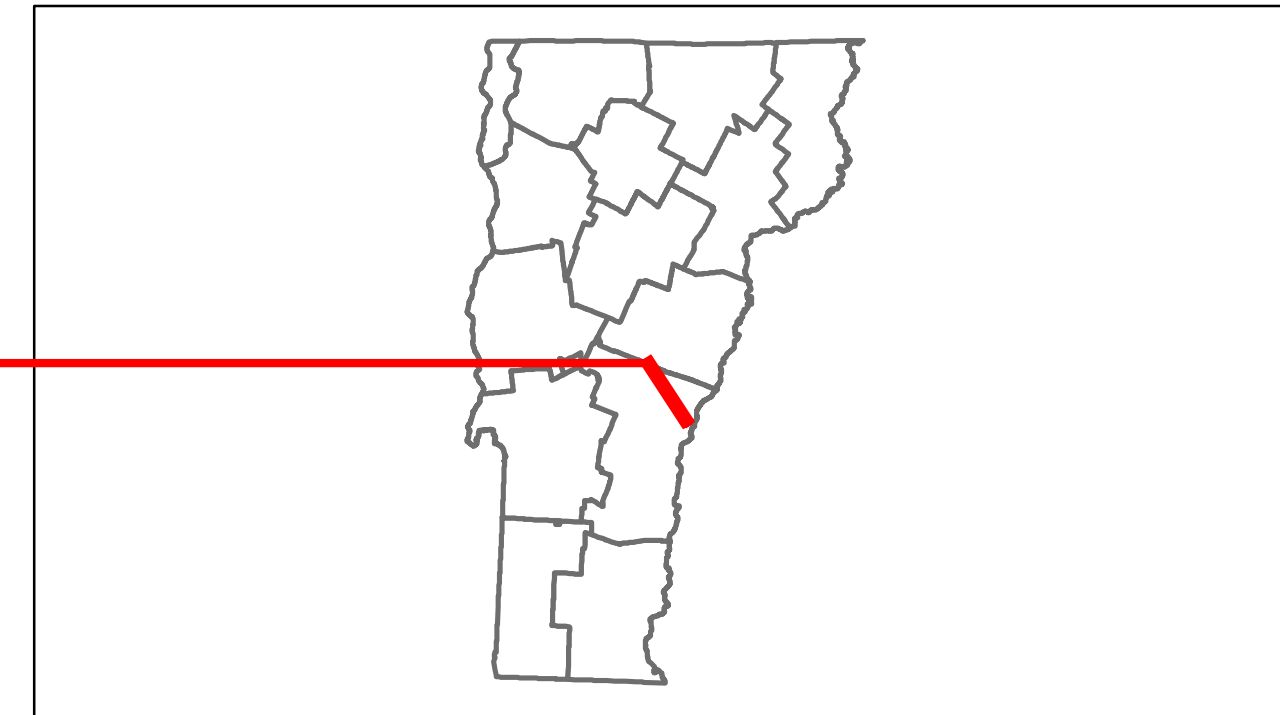


Route Log Progress Chart

DRAFT

Please Note: Errors and Omissions May Exist.
Contact the VTTrans Mapping Unit with questions or concerns.

DISTRICT	TOWN	ROUTE
4	SHARON	VT-14



DESCRIPTION BLOCK

Culvert 10:
Culvert - 1928
Structure No. 300147001014171
Length: 16'
Under Clearance: 14.0'
Facility Carried: VT14
Bridge Type: R.C. BOX
Features Intersected: MITCHELL BROOK
Maintenance: State

Bridge 13:
Girder and floorbeam system - 1928
Structure No. 200147001314172
Length: 49'
Height: 0.0'
Facility Carried: RAILROAD
Bridge Type: RIVETED 2-GIRDER
Features Intersected: N.E.C.R.R. OVER VT 14

Culvert 15:
Culvert - 1958
Structure No. 300147001514171
Length: 10'
Under Clearance: 10.0'
Facility Carried: VT14
Bridge Type: C&M/P/ CAMP
Features Intersected: HIGH POLE BRANCH
Maintenance: State

Culvert 16:
Culvert - 1939
Structure No. 300147001614171
Length: 14'
Under Clearance: 12.0'
Facility Carried: VT14
Bridge Type: R.C. BOX
Features Intersected: QUATION BROOK
Maintenance: State

Culvert 17:
Culvert - 1941
Structure No. 300147001714171
Length: 10'
Under Clearance: 8.0'
Facility Carried: VT14
Bridge Type: R.C. BOX
Features Intersected: FAY BROOK
Maintenance: State

Bridge 17A:
Stringer/multi-beam or girder - 1968
Structure No. 200089017514172
Length: 834'
Height: 0.0'
Weight Limit: 0
Facility Carried: 1 00089 ML
Bridge Type: 4 SP CONT WELDED GIR
Features Intersected: 1 89 OVER VT 14

Bridge 17B:
Stringer/multi-beam or girder - 1968
Structure No. 200089017N14172
Length: 834'
Height: 0.0'
Weight Limit: 0
Facility Carried: 1 00089 ML
Bridge Type: 4 SP CONT WELDED GIR
Features Intersected: 1 89 OVER VT 14

Bridge 18:
Slab - 1941
Structure No. 300147001814171
Length: 11'
Width: 30.2'
Under Clearance: 6.0'
Facility Carried: VT14
Bridge Type: CONC-ENC STL BM/SLAB
Features Intersected: BROOK
Surface: Bituminous
Maintenance: State

Historic Projects Retirement, Resurface, Unknown, Bituminous Mix, Skimny Mix, Bituminous Seal, Bituminous Concrete, Surface Treated Gravel, Plant Mix, Reclaimed Base and Bituminous Concrete, Concrete	Functional Class 1, 2, 6, 7, 8, 11, 12, 14, 16, 17, 19	Curves Left, Right	Road Widths (ft)	AADT (count)	Mileage by Functional Class By Sheet 0147 7 - Rural - Major collector 7.565	Mileage by Town By Sheet SHARON - V014-1417 7.565 of 7.565	DISTRICT 4	TOWN SHARON	Date: 05/22/14	ROUTE VT-14 ETE mileage: 7.856 to 15.421
Crash Locations Fatal, Injury, Property Damage Only, Unknown Crash Type	Speed Zones 25, 30, 35, 40, 45, 50, 55, 60, 65	Grades grade up, grade down	Traffic Counters (counter ID)	Total Mileage: 7.565 mi	Total Mileage: 7.565 mi	1 of 1 TWN mileage: 0.0 to 7.565				