





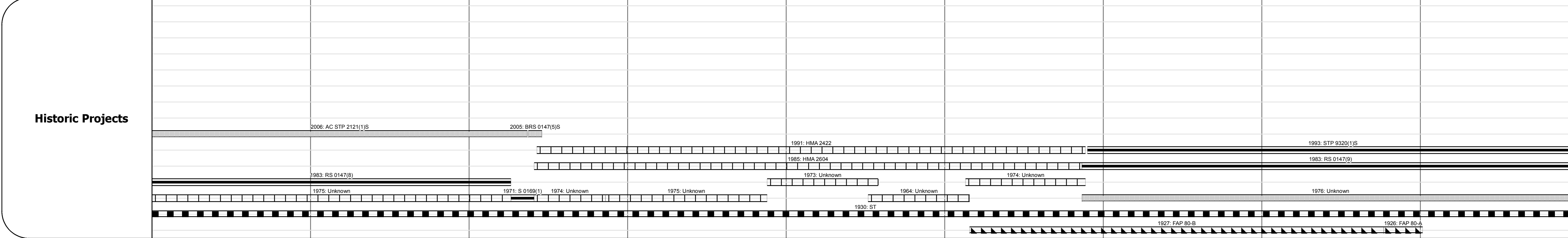
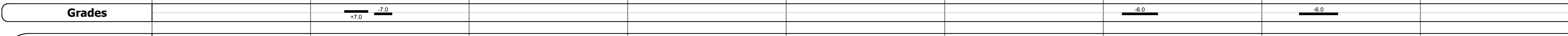
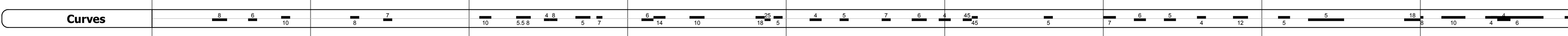
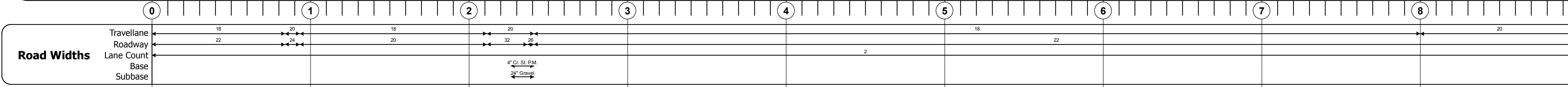
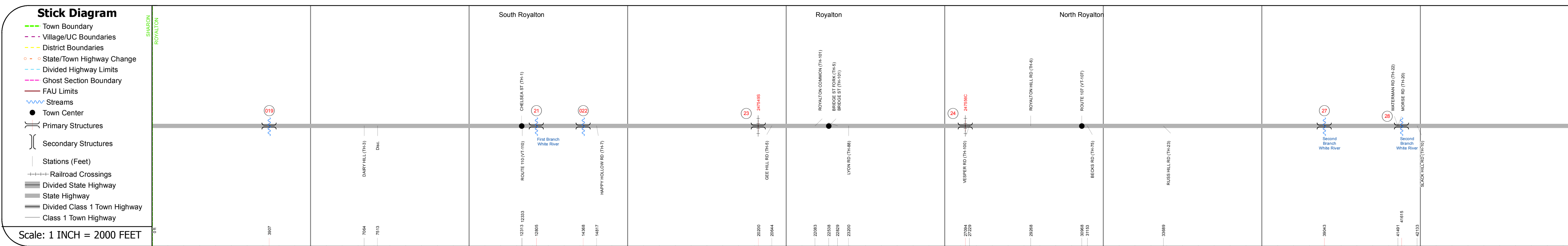
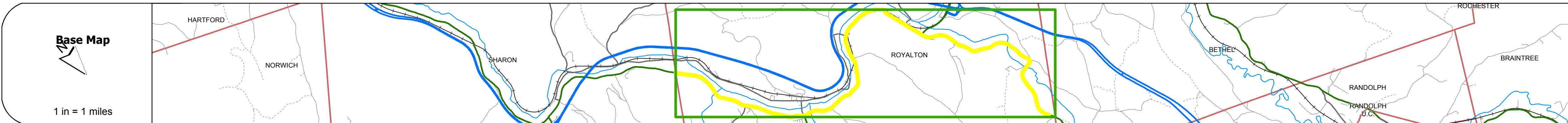
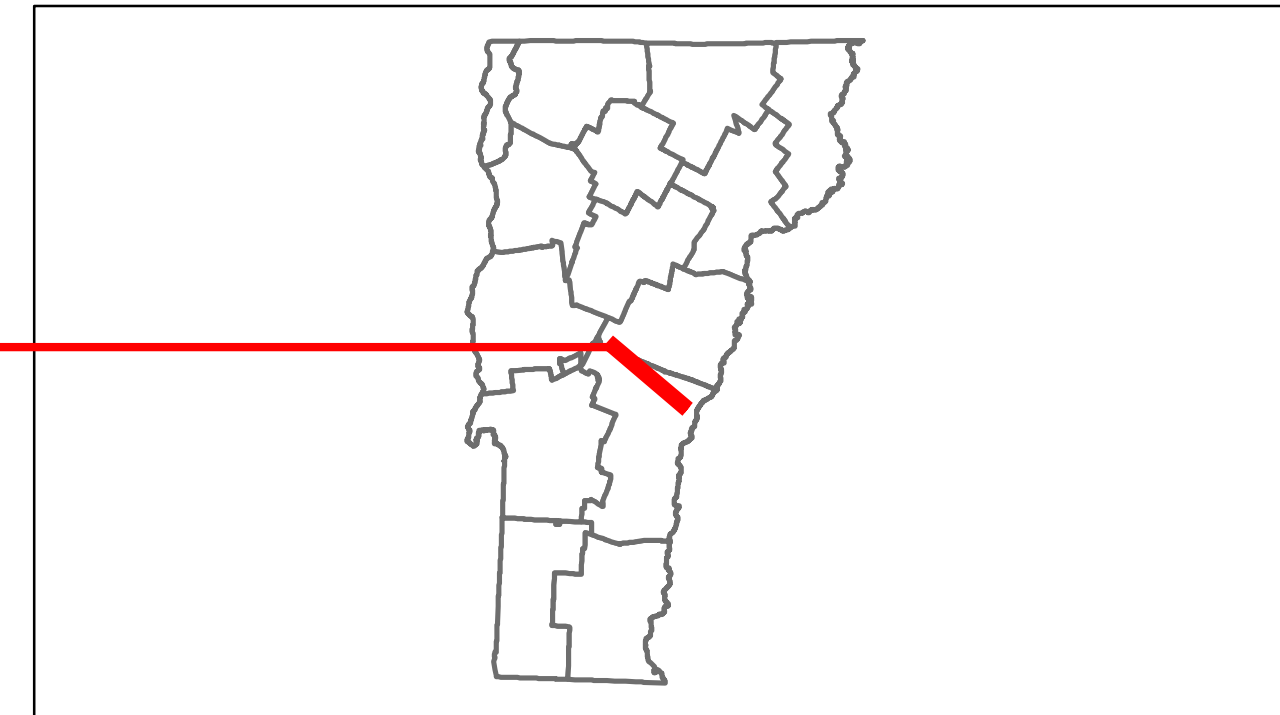


# Route Log Progress Chart

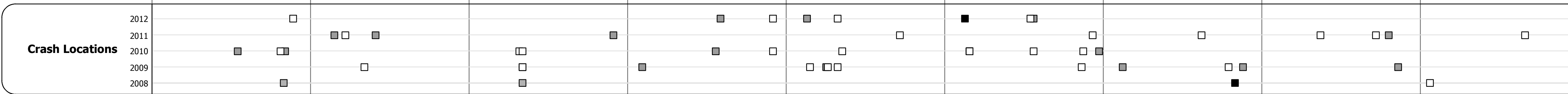
**DRAFT**

Please Note: Errors and Omissions May Exist.  
Contact the VTrans Mapping Unit with questions or concerns.

DISTRICT	TOWN	ROUTE
4	ROYALTON	VT-14



Year	Station 0	Station 1	Station 2	Station 3	Station 4	Station 5	Station 6	Station 7	Station 8
2012	3000		3300		3100				1100
2011	3000		3400		3100				1100
2010	3000		3400		3100				1100
2009	3300		3100		2900				1200
2008	3500		2700		2600				1300



## DESCRIPTION BLOCK

**Culvert 19:**  
Culvert - 1919  
Structure No. 300147001914161  
Length: 10'  
Under Clearance: 6.0'  
Facility Carried: VT14  
Bridge Type: CGMPPA  
Features Intersected: BROOK  
Maintenance: State

**Bridge 21:**  
Stringer/multi-beam or girder - 2005  
Structure No. 200147002114162  
Length: 134'  
Width: 31.8'  
Facility Carried: VT 00014 ML  
Bridge Type: WELDED PLATE GIRDER  
Features Intersected: FIRST BRANCH WHITE R.  
Surface: Bituminous  
Maintenance/Ownership: State

**Culvert 22:**  
Culvert - 1971  
Structure No. 300147002214161  
Length: 6'  
Under Clearance: 6.0'  
Facility Carried: VT14  
Bridge Type: ACCGMP  
Features Intersected: BROOK  
Maintenance: State

**Bridge 23:**  
Girder and floorbeam system - 1900  
Structure No. 200147002314162  
Length: 54'  
Height: 0.0'  
Facility Carried: RAILROAD  
Bridge Type: RIVETED 2-GIRDER  
Features Intersected: N.E.C.R.R. OVER VT 14

**Bridge 24:**  
Stringer/multi-beam or girder - 1927  
Structure No. 200147002414162  
Length: 27'  
Height: 0.0'  
Facility Carried: RAILROAD  
Bridge Type: ROLLED BEAM  
Features Intersected: N.E.C.R.R. OVER VT 14

**Bridge 27:**  
Tee Beam - 1927  
Structure No. 200147002714162  
Length: 107'  
Width: 20.7'  
Facility Carried: VT 00014 ML  
Bridge Type: 3 SPAN CONC T-BEAM  
Features Intersected: 2ND BRANCH WHITE R.  
Surface: Bituminous  
Maintenance/Ownership: State

**Bridge 28:**  
Tee Beam - 1925  
Structure No. 200147002814162  
Length: 107'  
Width: 22.5'  
Facility Carried: VT 00014 ML  
Bridge Type: 3 SPAN CONC T-BEAM  
Features Intersected: 2ND BRANCH WHITE R.  
Surface: Bituminous  
Maintenance/Ownership: State

Historic Projects	Functional Class	Curves	Road Widths	AADT	Mileage by Functional Class By Sheet	Mileage by Town By Sheet	DISTRICT	TOWN	Date: 05/22/14	ROUTE
<ul style="list-style-type: none"> <li>Retreatment</li> <li>Resurface</li> <li>Unknown</li> <li>Bituminous Mix</li> <li>Skimny Mix</li> <li>Bituminous Seal</li> <li>Gravel</li> <li>Surface Treated Gravel</li> <li>Plant Mix</li> <li>Reclaimed Base and Bituminous Concrete</li> <li>Concrete</li> </ul>	<ul style="list-style-type: none"> <li>1</li> <li>2</li> <li>6</li> <li>7</li> <li>8</li> <li>11</li> <li>12</li> <li>14</li> <li>16</li> <li>17</li> <li>19</li> </ul>	<ul style="list-style-type: none"> <li>Left</li> <li>Right</li> <li>grade up</li> <li>grade down</li> </ul>	<ul style="list-style-type: none"> <li>(ft)</li> <li>counter ID</li> </ul>	<ul style="list-style-type: none"> <li>count</li> <li>Fatal</li> <li>Injury</li> <li>Property Damage Only</li> <li>Unknown Crash Type</li> </ul>	0147 7 - Rural - Major collector 9.000	ROYALTON - V014-1416 9.0 of 9.121	4	ROYALTON	1 of 2 TWN mileage: 0.0 to 9.0	VT-14 ETE mileage: 15.421 to 24.421
Total Mileage: 9.000 mi						Total Mileage: 9.0 mi				