Route Log Progress Chart

DRAFT

Please Note: Errors and Omissions May Exist.
Contact the VTrans Mapping Unit with questions or concerns.

DISTRICT	TOWN	ROUTE
6	WOODBURY	VT-14

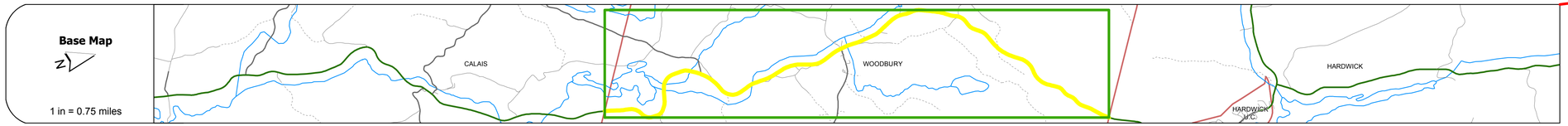

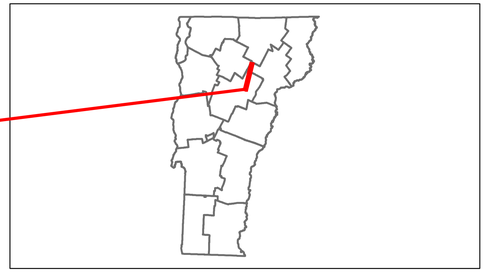



DESCRIPTION BLOCK

Culvert 83:
Culvert - 1947
Structure No. 300037008312191
Length: 8'
Under Clearance: 8.0'
Facility Carried: VT14
Bridge Type: CGMPP
Features Intersected: BROOK
Maintenance: State

Culvert 85:
Culvert - 1947
Structure No. 300037008512191
Length: 11'
Under Clearance: 8.0'
Facility Carried: VT14
Bridge Type: CGMPPA
Features Intersected: BROOK
Maintenance: State

Culvert 86:
Culvert - 1947
Structure No. 300037008612191
Length: 9'
Under Clearance: 9.0'
Facility Carried: VT14
Bridge Type: CGMPP
Features Intersected: BROOK
Maintenance: State

Culvert 87:
Culvert - 1947
Structure No. 300037008712191
Length: 10'
Under Clearance: 10.0'
Facility Carried: VT14
Bridge Type: CGMPP
Features Intersected: BROOK
Maintenance: State

Bridge 88:
Slab - 1950
Structure No. 300037008812191
Length: 14'
Width: 30.0'
Under Clearance: 5.0'
Facility Carried: VT14
Bridge Type: CONCRETE SLAB
Features Intersected: BROOK
Surface: Bituminous
Maintenance: State

Culvert 91:
Culvert - 1950
Structure No. 300037009112191
Length: 6'
Under Clearance: 6.0'
Facility Carried: VT14
Bridge Type: ACCGMP
Features Intersected: BROOK
Maintenance: State

Culvert 92:
Culvert - 1950
Structure No. 300037009212191
Length: 7'
Under Clearance: 7.0'
Facility Carried: VT14
Bridge Type: CGMPP
Features Intersected: COOPER BROOK
Maintenance: State

Culvert 93:
Culvert - 1950
Structure No. 300037009312191
Length: 7'
Under Clearance: 7.0'
Facility Carried: VT14
Bridge Type: CGMPP
Features Intersected: COOPER BROOK
Maintenance: State

Historic Projects: Retreatment, Resurface, Unknown, Bituminous Mix, Skinny Mix, Bituminous Seal, Bituminous Concrete, Bituminous Macadam, Cold Plane and Bituminous Concrete, Concrete, Gravel, Surface Treated Gravel, Plant Mix, Reclaimed Base and Bituminous Concrete

Functional Class: 1, 2, 6, 7, 8, 11, 12, 14, 16, 17, 19

Speed Zones: 25, 30, 35, 40, 45, 50, 55, 60, 65

Curves: Left, Right

Grades: grade up, grade down

Road Widths: (ft)

Traffic Counters: (counter ID)

AADT: (count)

Crash Locations: Fatal, Injury, Property Damage Only, Unknown Crash Type

Mileage by Functional Class By Sheet	
037-2 6 - Rural - Minor Arterial	7.691
Total Mileage:	7.691 mi

Mileage by Town By Sheet	
WOODBURY - V014-1219	7.691 of 7.691
Total Mileage:	7.691 mi

DISTRICT	TOWN	Date: 05/22/14	ROUTE
6	WOODBURY	1 of 1 TWN mileage: 0.0 to 7.691	VT-14 ETE mileage: 65.487 to 73.178