

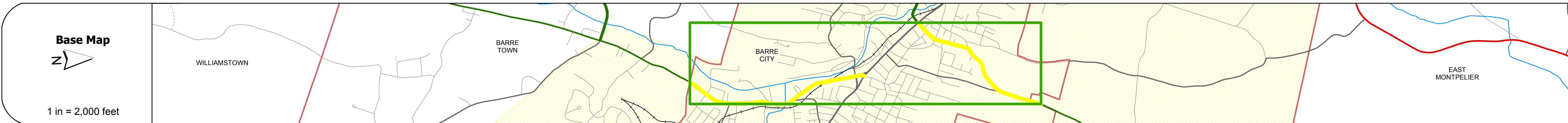
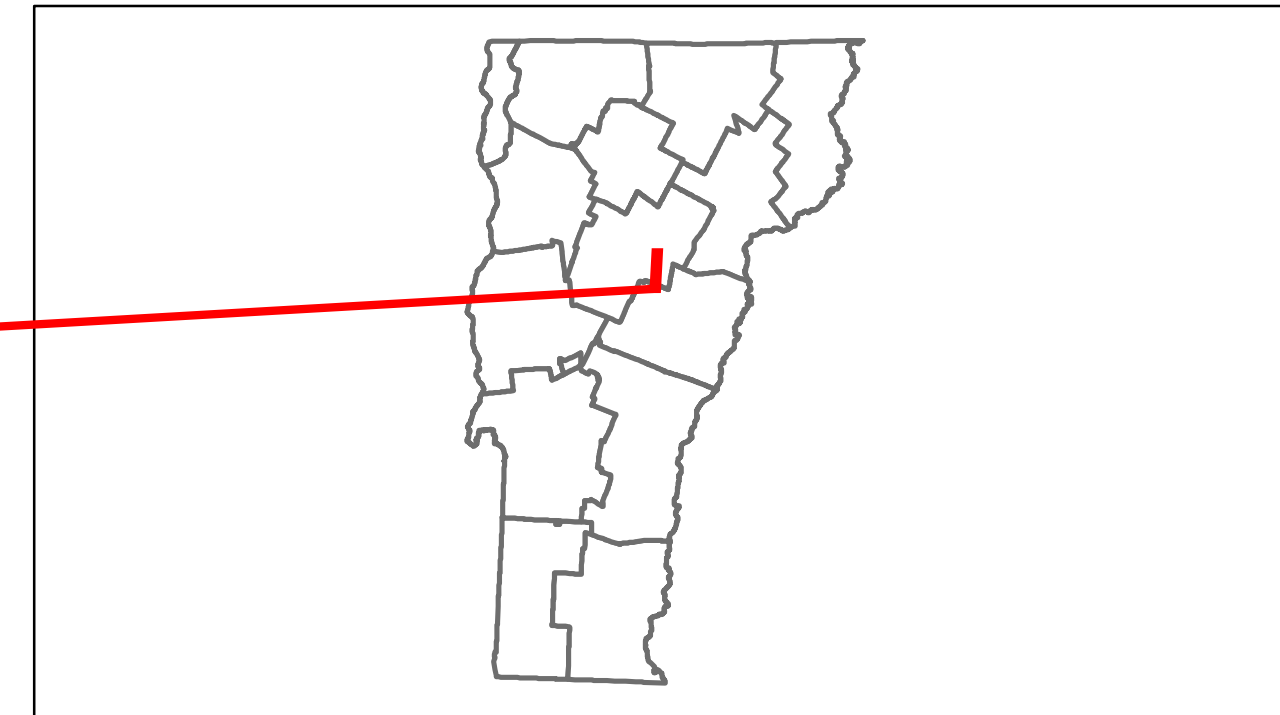


Route Log Progress Chart

DRAFT


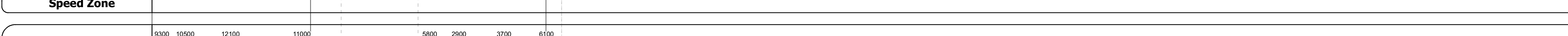



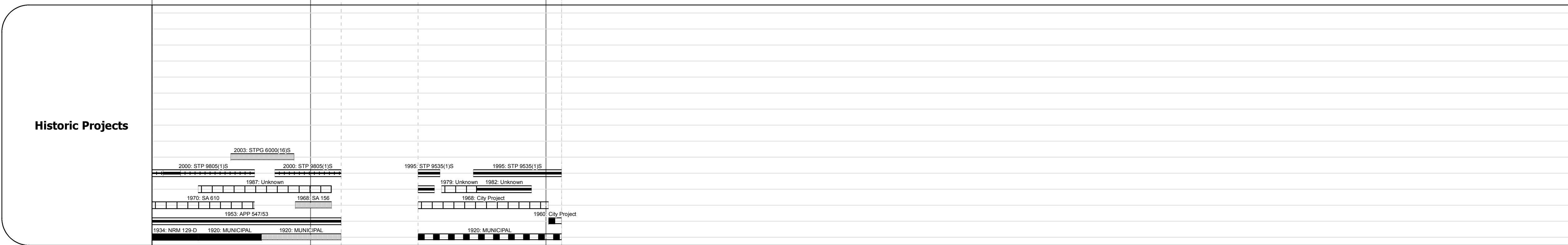



Please Note: Errors and Omissions May Exist.
Contact the VTrans Mapping Unit with questions or concerns.

DISTRICT	TOWN	ROUTE
6	BARRE CITY	VT-14



DESCRIPTION BLOCK

Culvert 66:
 Culvert - 1920
 Structure No. 206000006612012
 Length: 93'
 Width: 38.0'
 Facility Carried: VT 00014 ML
 Bridge Type: TWO SPAN STONE ARCH
 Features Intersected: JAIL BRANCH
 3
 Maintenance/Ownership: City/Municipal



Historic Projects Retreatment, Resurface, Unknown, Bituminous Mix, Skimmy Mix, Bituminous Seal, Bituminous, Concrete, Gravel, Surface Treated Gravel, Plant Mix, Reclaimed Base and Bituminous Concrete, Concrete	Functional Class 1, 2, 3, 4, 5, 6, 7, 8, 9, 10, 11, 12, 13, 14, 15, 16, 17, 18, 19	Curves Left, Right	Road Widths (ft)	Traffic Counters (counter ID)	AADT (count)	Crash Locations Fatal, Injury, Property Damage Only, Unknown Crash Type	Mileage by Functional Class By Sheet 6000 16 - Urban - Minor Arterial 1.193 037-1 16 - Urban - Minor Arterial 0.905	Mileage by Town By Sheet BARRE CITY - V014-1201 2.098 of 2.098 Ghost Section - US-302 (2.150 to 1.665) 0.485	DISTRICT 6	TOWN BARRE CITY	Date: 05/22/14	ROUTE VT-14 ETE mileage: 48.995 to 51.093
							Total Mileage: 2.098 mi	Total Mileage: 2.098 mi	1 of 1 TWN mileage: 0.0 to 2.098			