

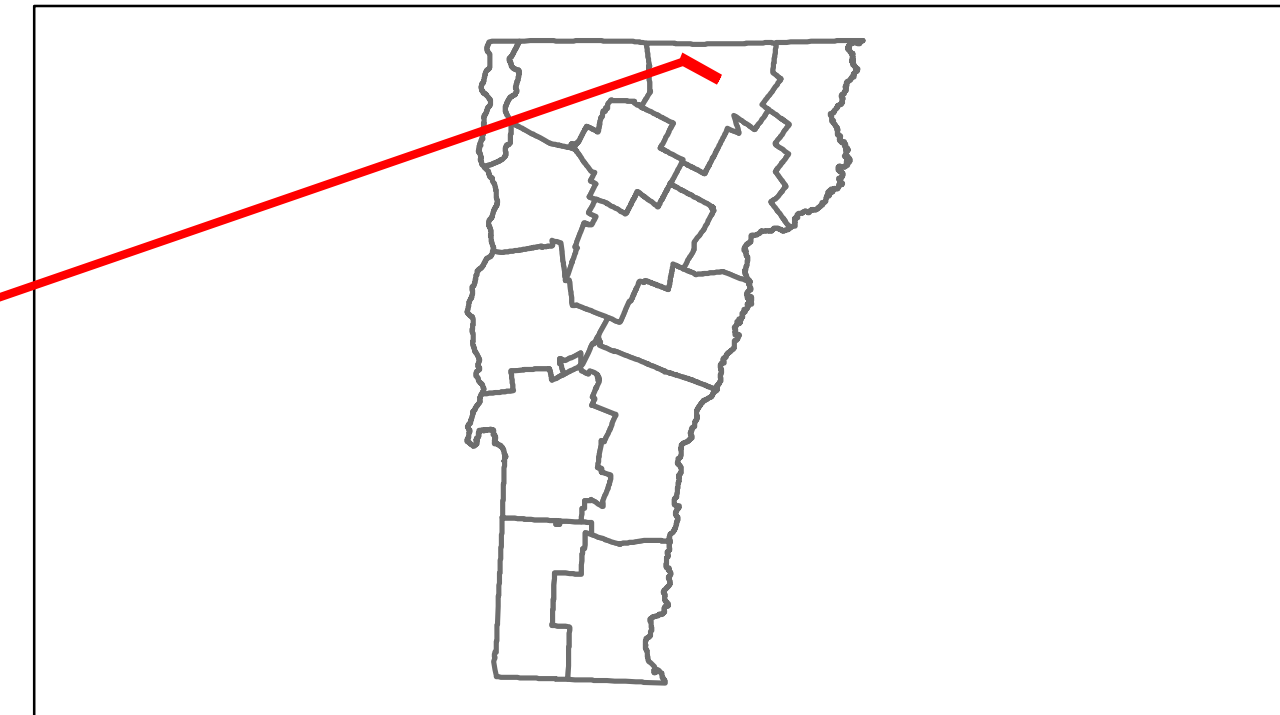


Route Log Progress Chart

DRAFT







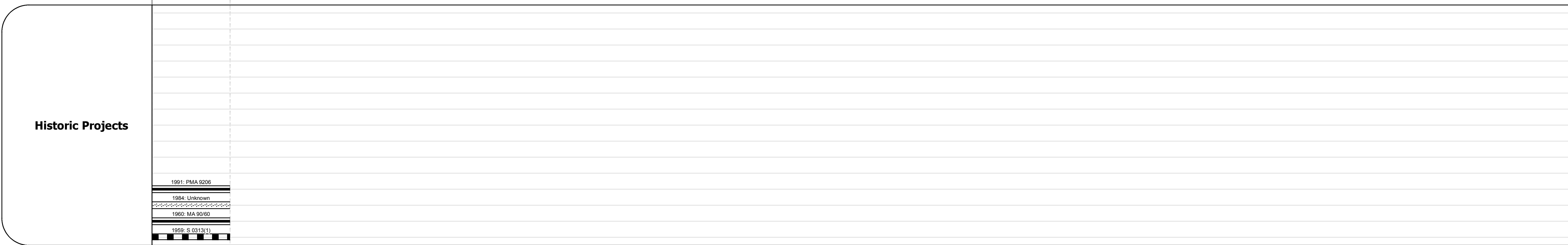



Please Note: Errors and Omissions May Exist.
Contact the VTrans Mapping Unit with questions or concerns.

DISTRICT	TOWN	ROUTE
9	NEWPORT TOWN	VT-14



DESCRIPTION BLOCK

Culvert 136:
Culvert - 1959
Structure No. 300251013610161
Length: 7'
Under Clearance: 6.0'
Facility Carried: VT14
Bridge Type: R.C. PIPE w/ ACCGMP
Features Intersected: BROOK
Maintenance: State



Historic Projects	Functional Class	Curves	Road Widths	AADT	Mileage by Functional Class By Sheet	Mileage by Town By Sheet	DISTRICT	TOWN	Date: 05/22/14	ROUTE
<ul style="list-style-type: none"> Retreatment Resurface Unknown Bituminous Mix Skimny Mix Bituminous Seal Gravel Surface Treated Gravel Plant Mix Reclaimed Base and Bituminous Concrete 	<ul style="list-style-type: none"> 1 2 6 7 8 11 12 14 16 17 19 	<ul style="list-style-type: none"> Left Right 	<ul style="list-style-type: none"> (ft) 	<ul style="list-style-type: none"> (count) 	025L 7 - Rural - Major collector 0.447	NEWPORT TOWN - V014-1016 0.492 of 0.492	9	NEWPORT TOWN	1 of 1 TWN mileage: 0.0 to 0.492	VT-14 ETE mileage: 107.395 to 107.887
Total Mileage: 0.492 mi						Total Mileage: 0.492 mi				