


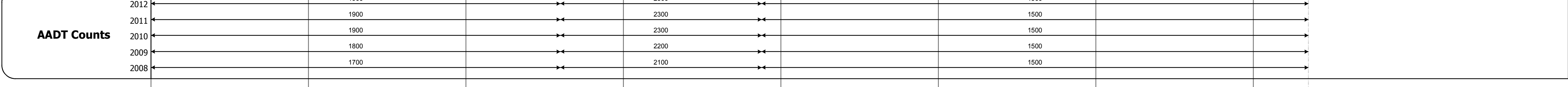

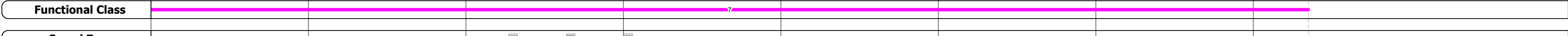



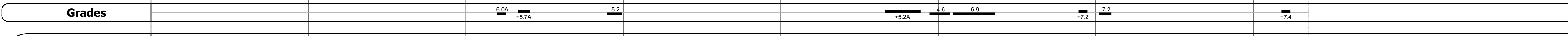
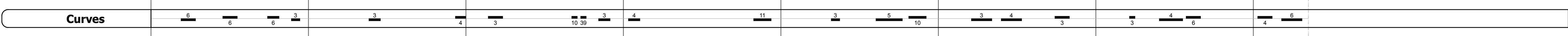
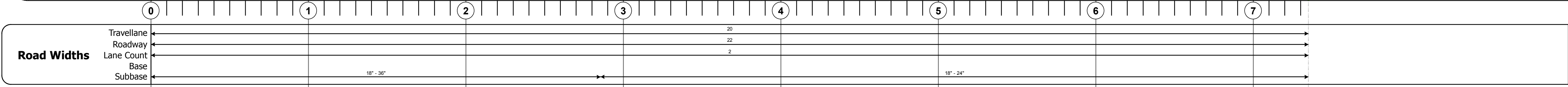
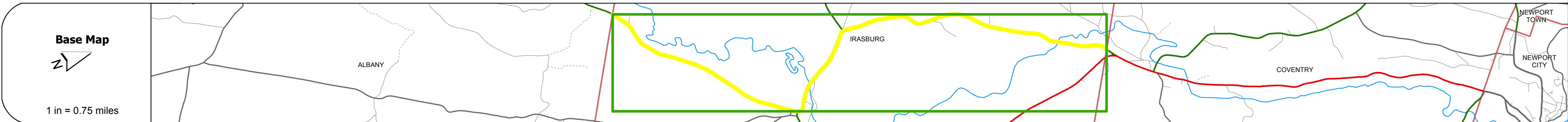
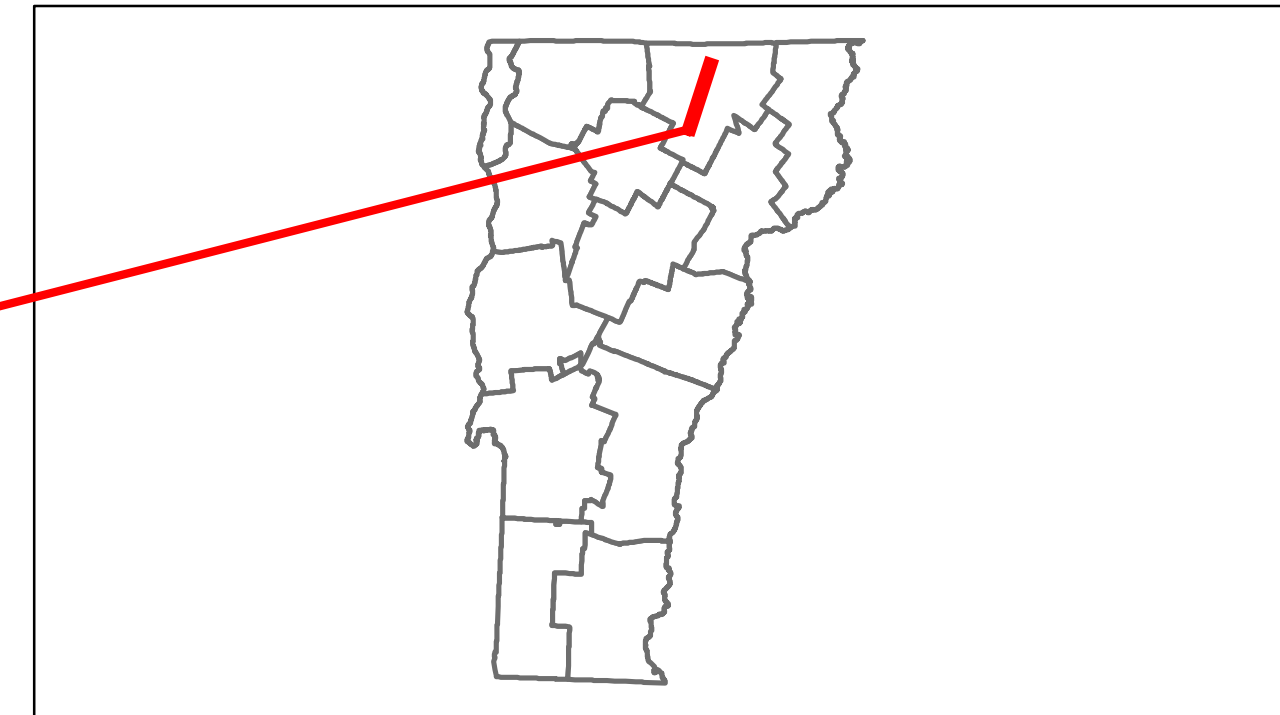


Route Log Progress Chart

DRAFT

Please Note: Errors and Omissions May Exist.
Contact the VTrans Mapping Unit with questions or concerns.

DISTRICT	TOWN	ROUTE
9	IRASBURG	VT-14



DESCRIPTION BLOCK
<p>Culvert 120: Culvert - 1953 Structure No. 3002510201011 Length: 7' Under Clearance: 6.0' Facility Carried: VT14 Bridge Type: R.C. PIPE Features Intersected: CATTLE PASS Maintenance: State</p> <p>Culvert 122: Culvert - 1953 Structure No. 3002510221011 Length: 7' Under Clearance: 6.0' Facility Carried: VT14 Bridge Type: R.C. PIPE Features Intersected: CATTLE PASS Maintenance: State</p> <p>Bridge 123: Stringer/multi-beam or girder - 1938 Structure No. 2002510231012 Length: 84' Width: 25.0' Facility Carried: VT 00014 ML Bridge Type: ROLLED BEAM Features Intersected: LORDS CREEK Surface: Bituminous Maintenance/Ownership: State</p> <p>Bridge 124: Stringer/multi-beam or girder - 1939 Structure No. 2002510241012 Length: 85' Width: 26.0' Facility Carried: VT 00014 ML Bridge Type: ROLLED BEAM Features Intersected: BLACK RIVER Surface: Bituminous Maintenance/Ownership: State</p> <p>Culvert 125: Culvert - 1954 Structure No. 3002510251011 Length: 7' Under Clearance: 6.0' Facility Carried: VT14 Bridge Type: R.C. PIPE Features Intersected: CATTLE PASS Maintenance: State</p> <p>Culvert 125A: Culvert - 1919 Structure No. 300251125A1011 Length: 7' Under Clearance: 6.0' Facility Carried: VT14 Bridge Type: R.C. PIPE Features Intersected: CATTLE PASS Maintenance: State</p> <p>Culvert 125B: Culvert - 1919 Structure No. 300251125B1011 Length: 7' Under Clearance: 1.0' Facility Carried: VT14 Bridge Type: R.C. PIPE Features Intersected: CATTLE PASS Maintenance: State</p> <p>Culvert 128: Culvert - 1954 Structure No. 3002510281011 Length: 7' Under Clearance: 4.0' Facility Carried: VT14 Bridge Type: R.C. PIPE Features Intersected: CATTLE PASS Maintenance: State</p> <p>Bridge 129: Stringer/multi-beam or girder - 2001 Structure No. 2002510291012 Length: 136' Width: 28.0' Facility Carried: VT 00014 ML Bridge Type: WELDED PLATE GIRDER Features Intersected: BLACK RIVER Surface: Bituminous Maintenance/Ownership: State</p>

Historic Projects Retreatment, Resurface, Unknown, Bituminous Mix, Skimmy Mix, Bituminous Seal, Bituminous, Concrete, Gravel, Surface Treated Gravel, Plant Mix, Reclaimed Base and Bituminous Concrete, Concrete	Functional Class 1, 2, 3, 4, 5, 6, 7, 8, 9, 10, 11, 12, 13, 14, 15, 16, 17, 18, 19	Curves Left, Right	Road Widths (ft)	Traffic Counters (counter ID)	AADT (count)	Crash Locations Fatal, Injury, Property Damage Only, Unknown Crash Type	Mileage by Functional Class By Sheet 0251 7 - Rural - Major collector 7.350	Mileage by Town By Sheet IRASBURG - V014-1011 7.35 of 7.35	DISTRICT 9	TOWN IRASBURG	Date: 05/22/14	ROUTE VT-14 ETE mileage: 95.793 to 103.143
Speed Zones 25, 30, 35, 40, 45, 50, 55, 60, 65								Total Mileage: 7.350 mi	Total Mileage: 7.35 mi	1 of 1 TWN mileage: 0.0 to 7.35	ROUTE VT-14	