



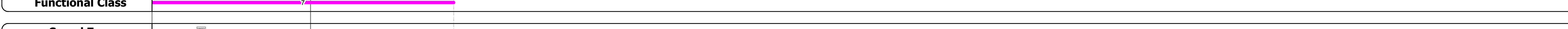





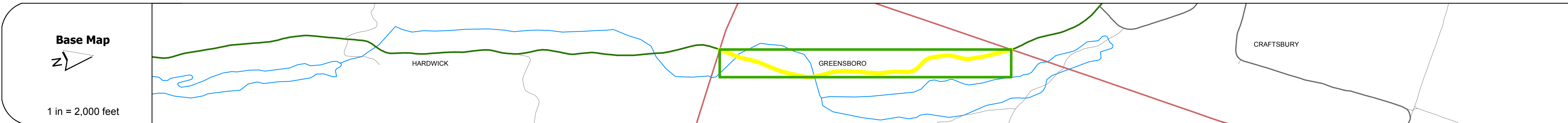
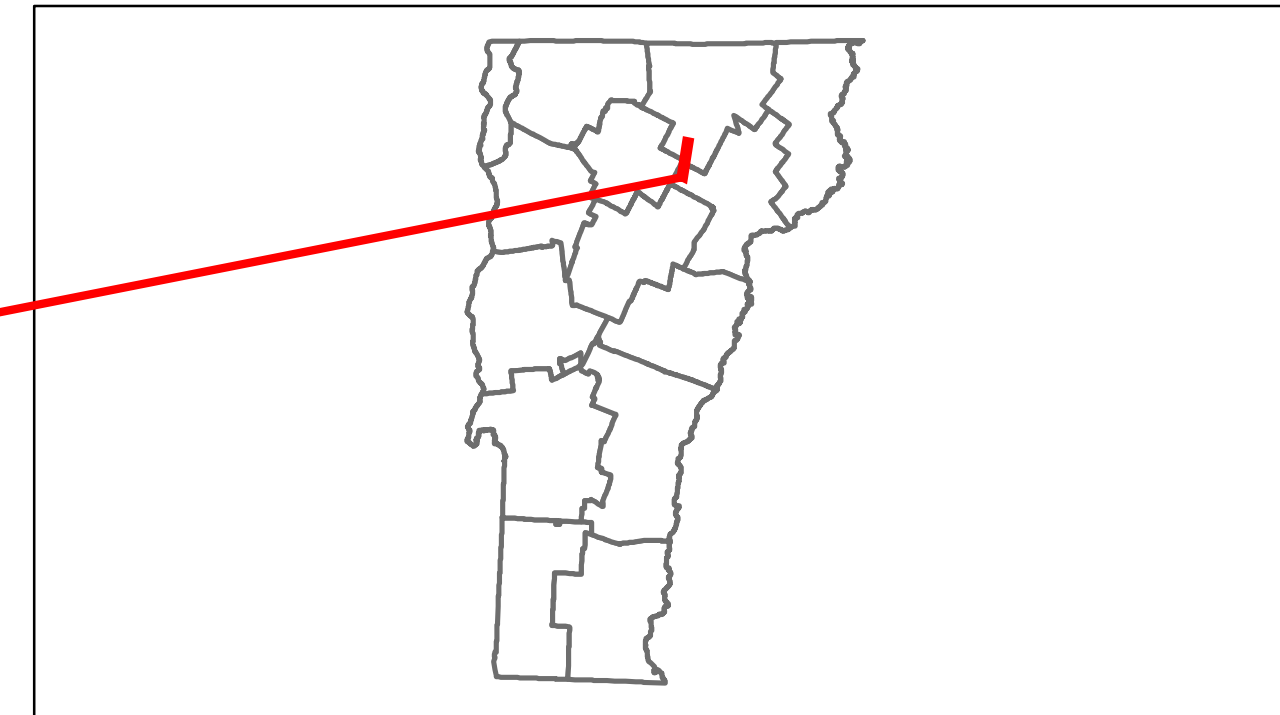


Route Log Progress Chart

DRAFT

Please Note: Errors and Omissions May Exist.
Contact the VTrans Mapping Unit with questions or concerns.

DISTRICT	TOWN	ROUTE
9	GREENSBORO	VT-14



DESCRIPTION BLOCK	

Historic Projects Retreatment, Resurface, Unknown, Bituminous Mix, Skimny Mix, Bituminous Seal, Bituminous Concrete, Concrete, Gravel, Surface Treated Gravel, Plant Mix, Reclaimed Base and Bituminous Concrete	Functional Class Legend for classes 1-19 Speed Zones Legend for zones 25-65	Curves Left, Right Grades grade up, grade down	Road Widths (ft) Traffic Counters (counter ID)	AADT (count) Crash Locations Fatal, Injury, Property Damage Only, Unknown Crash Type	Mileage by Functional Class By Sheet 0251 7 - Rural - Major collector 1.903 Total Mileage: 1.903 mi	Mileage by Town By Sheet GREENSBORO - V014-1009 1.903 of 1.903 Total Mileage: 1.903 mi	DISTRICT 9	TOWN GREENSBORO	Date: 05/22/14 1 of 1 TWN mileage: 0.0 to 1.903	ROUTE VT-14 ETE mileage: 79.206 to 81.109
--	--	---	---	---	---	--	----------------------	---------------------------	--	---