

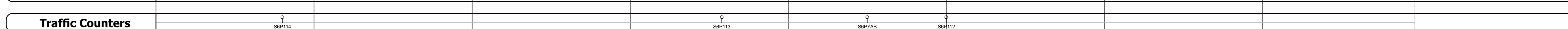


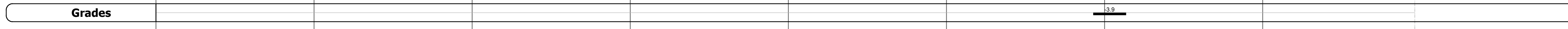
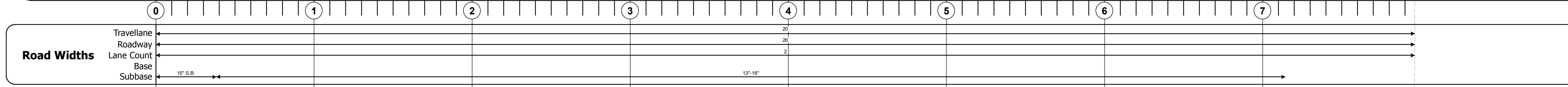
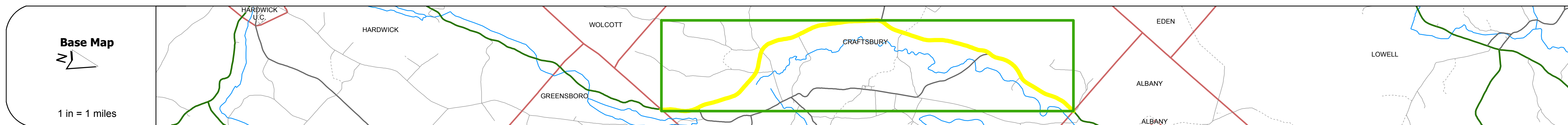
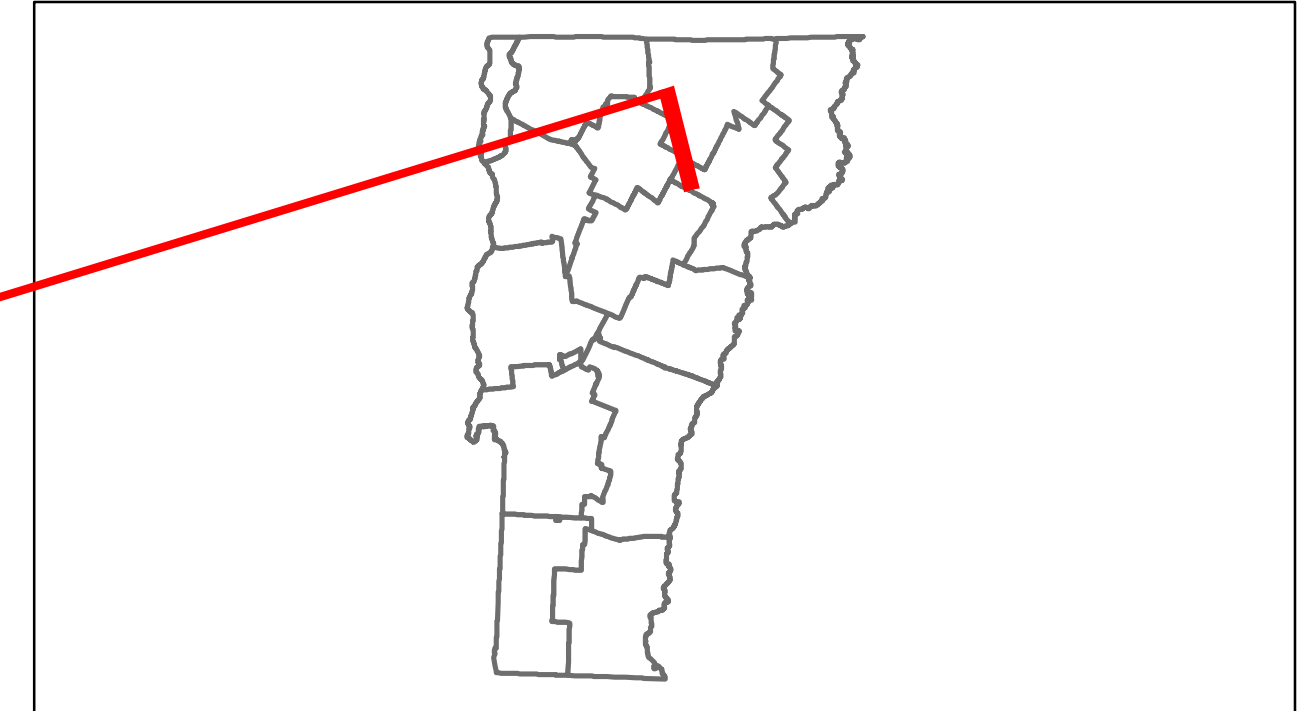


DISTRICT	TOWN	ROUTE
9	CRAFTSBURY	VT-14



Year	Station 0-1	Station 1-2	Station 2-3	Station 3-4	Station 4-5	Station 5-6	Station 6-7
2012	1200	700	960	1100	1300	1500	1600
2011	1200	700	1100	1300	1500	1600	1600
2010	1200	690	1300	1500	1600	1600	1600
2009	1200	670	1300	1500	1600	1600	1600
2008	1100	640	1200	1500	1600	1600	1600

Year	Station 0-1	Station 1-2	Station 2-3	Station 3-4	Station 4-5	Station 5-6	Station 6-7
2012	■						
2011	□			□			
2010							
2009		■	■			□	
2008		■					■

DESCRIPTION BLOCK	
Culvert 108:	Culvert - 1957 Structure No. 300251010810061 Length: 13' Under Clearance: 8.0' Facility Carried: VT14 Bridge Type: MULTI PL. PIPE ARCH Features Intersected: BROOK Maintenance: State
Culvert 109:	Culvert - 1957 Structure No. 300251010910061 Length: 7' Under Clearance: 6.0' Facility Carried: VT14 Bridge Type: R.C. PIPE Features Intersected: BROOK Maintenance: State
Culvert 110:	Culvert - 1957 Structure No. 300251011010061 Length: 7' Under Clearance: 6.0' Facility Carried: VT14 Bridge Type: R.C. PIPE Features Intersected: BROOK Maintenance: State
Culvert 112:	Culvert - 1997 Structure No. 300251011210061 Length: 6' Under Clearance: 5.0' Facility Carried: VT14 Bridge Type: PRECAST CONC. BOX Features Intersected: BROOK Maintenance: State
Bridge 113:	Slab - 1919 Structure No. 300251011310061 Length: 14' Width: 31.0' Under Clearance: 5.0' Facility Carried: VT14 Bridge Type: CONCRETE SLAB Features Intersected: BROOK Surface: Bituminous Maintenance: State

Historic Projects Retreatment, Resurface, Unknown, Bituminous Mix, Skimny Mix, Bituminous Seal, Bituminous Concrete, Surface Treated Gravel, Plant Mix, Reclaimed Base and Bituminous Concrete, Concrete	Functional Class 1, 2, 3, 4, 5, 6, 7, 8, 9, 10, 11, 12, 13, 14, 15, 16, 17, 18, 19	Curves Left, Right	Road Widths (ft)	Traffic Counters (counter ID)	AADT (count)	Crash Locations Fatal, Injury, Property Damage Only, Unknown Crash Type	Mileage by Functional Class By Sheet 0251 7 - Rural - Major collector 7.962	Mileage by Town By Sheet CRAFTSBURY - V014-1006 7.962 of 7.962	DISTRICT 9	TOWN CRAFTSBURY	Date: 05/22/14	ROUTE VT-14 ETE mileage: 81.109 to 89.071
						Total Mileage: 7.962 mi	Total Mileage: 7.962 mi		1 of 1 TWN mileage: 0.0 to 7.962			