



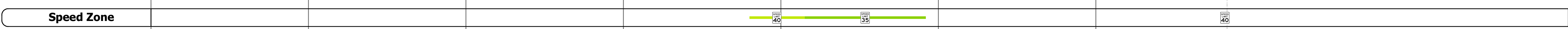

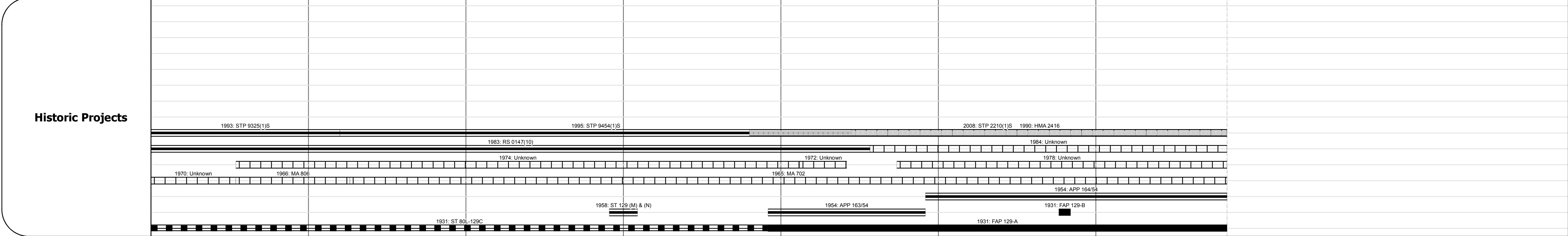

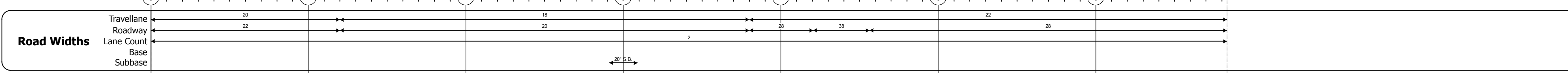
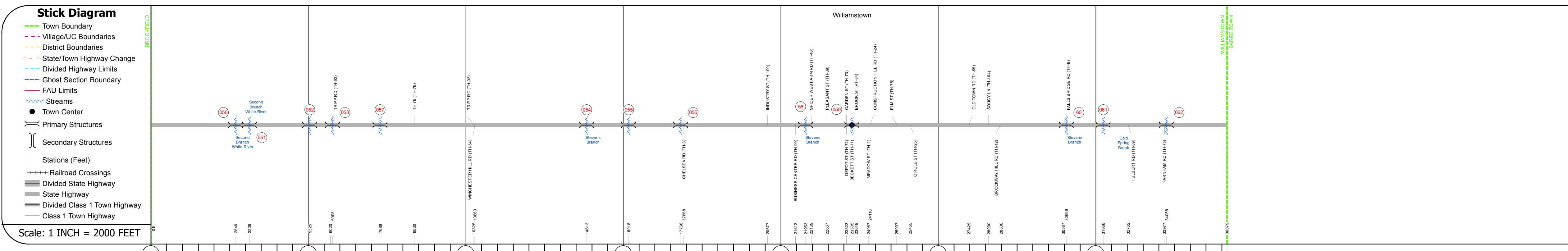
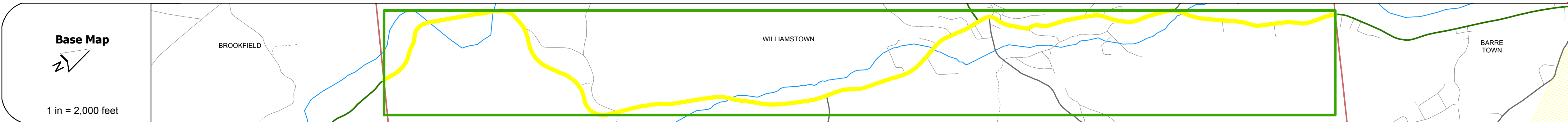
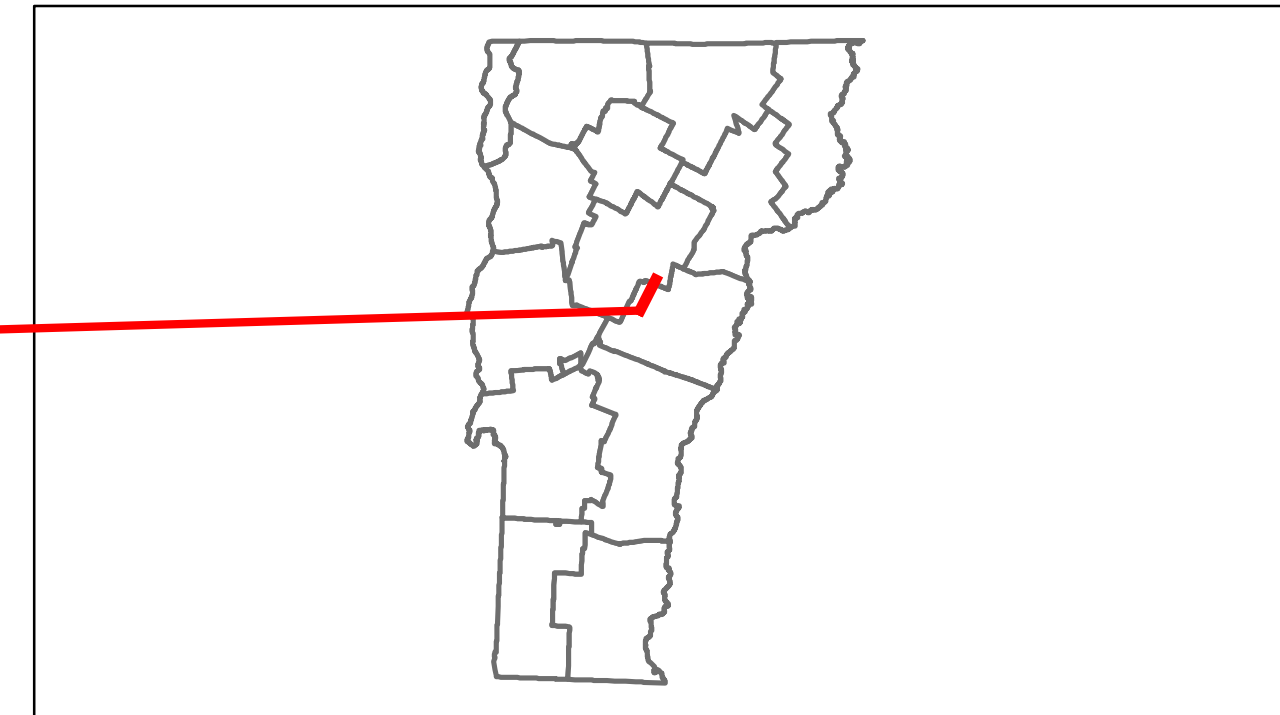


Route Log Progress Chart

DRAFT

Please Note: Errors and Omissions May Exist.
Contact the VTrans Mapping Unit with questions or concerns.

DISTRICT	TOWN	ROUTE
6	WILLIAMSTOWN	VT-14



DESCRIPTION BLOCK

<p>Culvert 50: Culvert - 1932 Structure No. 300147005009171 Length: 12' Width: 29.7' Under Clearance: 3.0' Facility Carried: VT14 Bridge Type: RC BOX Features Intersected: STAPLES POND OUTLET Surface: Bituminous Maintenance: State</p>	<p>Bridge 60: Tee Beam - 1929 Structure No. 200147006009172 Length: 29' Width: 29.2' Facility Carried: VT 00014 ML Bridge Type: CONC TBM WID W/ SLAB Features Intersected: STEVENS BRANCH Surface: Bituminous Maintenance/Ownership: State</p>
<p>Bridge 51: Slab - 1932 Structure No. 300147005109171 Length: 12' Under Clearance: 3.0' Facility Carried: VT14 Bridge Type: CONCRETE SLAB Features Intersected: STAPLES POND OUTLET Surface: Bituminous Maintenance: State</p>	<p>Bridge 61: Culvert - 1967 Structure No. 300147006109171 Length: 10' Under Clearance: 7.0' Facility Carried: VT14 Bridge Type: C/MPPA Features Intersected: COLD SPRING BROOK Maintenance: State</p>
<p>Culvert 52: Culvert - 1931 Structure No. 300147005209171 Length: 9' Under Clearance: 6.0' Facility Carried: VT14 Bridge Type: CONC. RIGID FRAME Features Intersected: STAPLES POND OUTLET Maintenance: State</p>	<p>Bridge 62: Culvert - 1921 Structure No. 300147006209171 Length: 8' Width: 28.0' Under Clearance: 4.5' Facility Carried: VT14 Bridge Type: R.C.BOX/STONE BOX Features Intersected: BROOK Maintenance: State</p>
<p>Culvert 53: Culvert - 1931 Structure No. 300147005309171 Length: 8' Under Clearance: 6.0' Facility Carried: VT14 Bridge Type: R.C.BOX Features Intersected: STAPLES POND OUTLET Maintenance: State</p>	<p>Bridge 57: Slab - 1918 Structure No. 300147005709171 Length: 15' Width: 29.8' Under Clearance: 4.5' Facility Carried: VT14 Bridge Type: CONCRETE SLAB Features Intersected: STEVENS BRANCH Surface: Bituminous Maintenance: State</p>
<p>Bridge 54: Slab - 1919 Structure No. 300147005409171 Length: 10' Width: 30.5' Under Clearance: 5.0' Facility Carried: VT14 Bridge Type: CONCRETE SLAB Features Intersected: LOTUS LAKE OUTLET Surface: Bituminous Maintenance: State</p>	<p>Culvert 55: Culvert - 1958 Structure No. 300147005509171 Length: 14' Under Clearance: 5.0' Facility Carried: VT14 Bridge Type: R.C.BOX Features Intersected: STEVENS BRANCH Maintenance: State</p>
<p>Bridge 56: Slab - 1968 Structure No. 300147005609171 Length: 15' Width: 29.5' Under Clearance: 4.0' Facility Carried: VT14 Bridge Type: CONCRETE SLAB Features Intersected: STEVENS BRANCH Surface: Bituminous Maintenance: State</p>	<p>Bridge 58: Tee Beam - 1931 Structure No. 200147005809172 Length: 26' Width: 27.2' Facility Carried: VT 00014 ML Bridge Type: CONC TBM WID W/ SLAB Features Intersected: STEVENS BRANCH Surface: Bituminous Maintenance/Ownership: State</p>
<p>Bridge 59: Slab - 1958 Structure No. 300147005909171 Length: 18' Width: 44.0' Under Clearance: 6.0' Facility Carried: VT14 Bridge Type: CONCRETE SLAB Features Intersected: STEVENS BRANCH Surface: Bituminous Maintenance: State</p>	

<p>Historic Projects</p> <ul style="list-style-type: none"> Retreatment Resurface Unknown Bituminous Mix Skimny Mix Bituminous Seal Bituminous Concrete Gravel Surface Treated Gravel Plant Mix Reclaimed Base and Bituminous Concrete 	<p>Functional Class</p> <ul style="list-style-type: none"> 1 2 3 4 5 6 7 8 9 10 11 12 13 14 15 16 17 18 19 	<p>Curves</p> <ul style="list-style-type: none"> Left Right 	<p>Road Widths</p> <p>(ft)</p>	<p>Traffic Counters</p> <p>(counter ID)</p>	<p>AADT</p> <p>(count)</p>	<p>Crash Locations</p> <ul style="list-style-type: none"> Fatal Injury Property Damage Only Unknown Crash Type 	<p>Mileage by Functional Class By Sheet</p> <p>0147 7 - Rural - Major collector 6.833</p>	<p>Mileage by Town By Sheet</p> <p>WILLIAMSTOWN - V014-0917 6.833 of 6.833</p>	<p>DISTRICT</p> <p>6</p>	<p>TOWN</p> <p>WILLIAMSTOWN</p>	<p>Date: 05/22/14</p>	<p>ROUTE</p> <p>VT-14</p> <p>ETE mileage: 39.843 to 46.676</p>
							<p>Total Mileage: 6.833 mi</p>	<p>Total Mileage: 6.833 mi</p>	<p>1 of 1</p> <p>TWN mileage: 0.0 to 6.833</p>			