


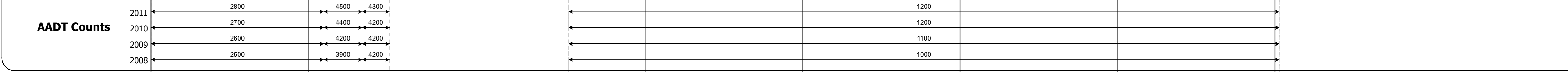





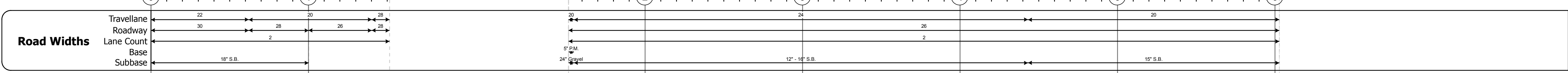
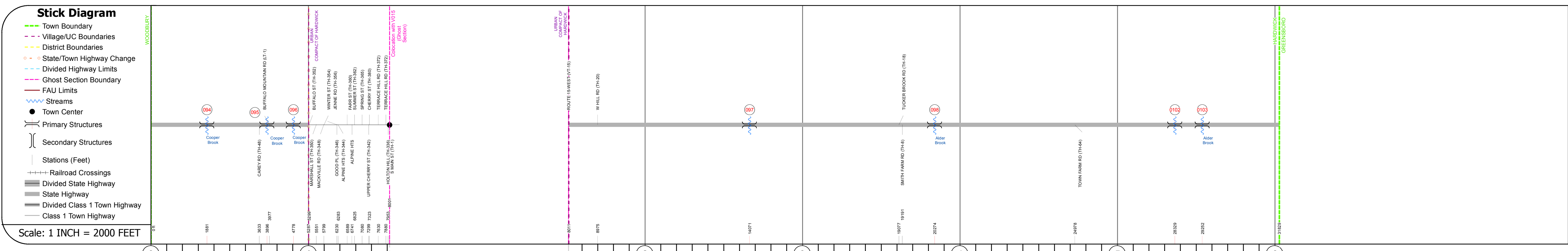
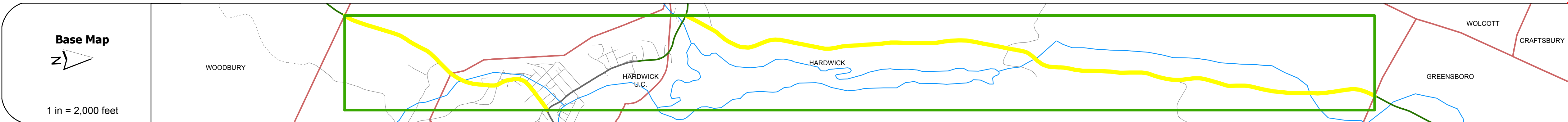
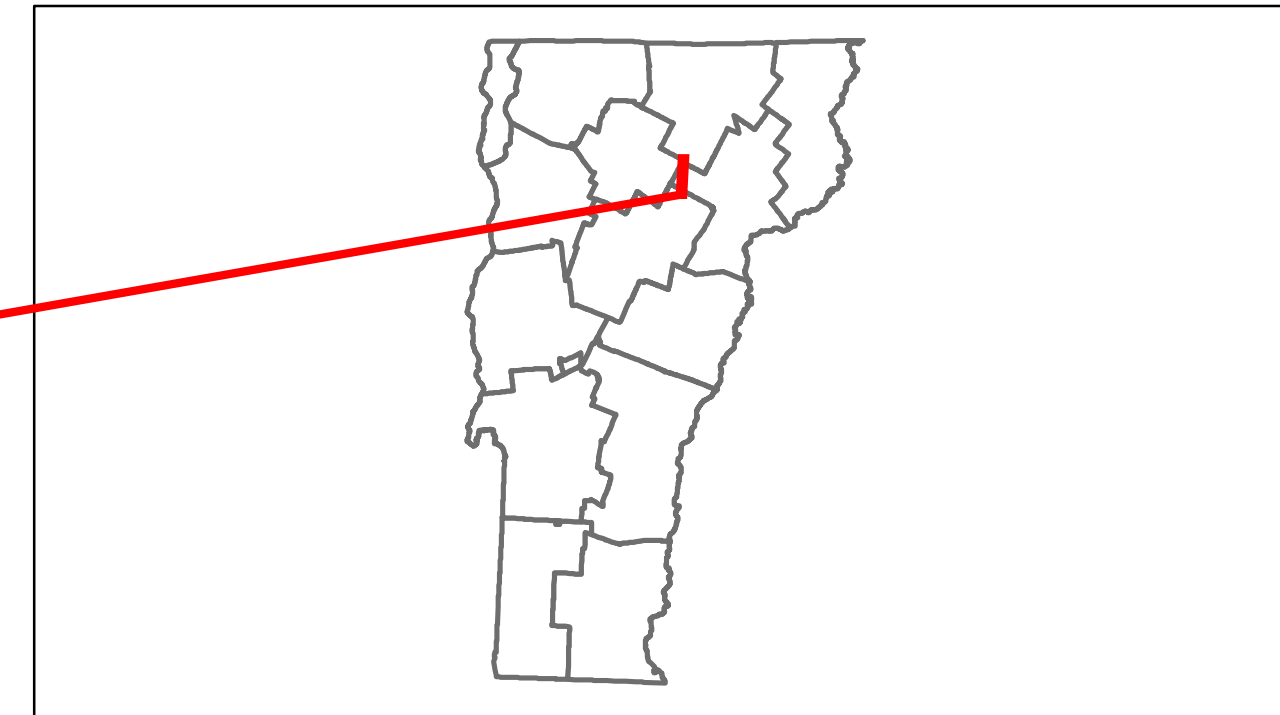


Route Log Progress Chart

DRAFT

Please Note: Errors and Omissions May Exist.
Contact the VTrans Mapping Unit with questions or concerns.

DISTRICT	TOWN	ROUTE
7	HARDWICK	VT-14



DESCRIPTION BLOCK

Culvert 94:
Culvert - 1950
Structure No. 300037009403051
Length: 7'
Under Clearance: 7.0'
Facility Carried: VT14
Bridge Type: CGMPP
Features Intersected: COOPER BROOK
Maintenance: State

Bridge 95:
Slab - 1927
Structure No. 300037009503051
Length: 22'
Width: 28.5'
Under Clearance: 4.5'
Facility Carried: VT14
Bridge Type: TWO SPAN CONC. SLAB
Features Intersected: COOPER BROOK
Surface: Bituminous
Maintenance: State

Culvert 96:
Culvert - 1950
Structure No. 300037009603051
Length: 18'
Under Clearance: 7.0'
Facility Carried: VT14
Bridge Type: MULTI PLATE ARCH
Features Intersected: NICHOLS BROOK
Maintenance: State

Culvert 97:
Culvert - 1949
Structure No. 300251009703051
Length: 6'
Under Clearance: 2.5'
Facility Carried: VT14
Bridge Type: ACCGMP ARCH
Features Intersected: TUCKER BROOK
Maintenance: State

Culvert 98:
Culvert - 1948
Structure No. 300251009803051
Length: 14'
Under Clearance: 6.5'
Facility Carried: VT14
Bridge Type: MULTI PLATE ARCH
Features Intersected: ALDER BROOK
Maintenance: State

Culvert 102:
Culvert - 1956
Structure No. 300251010203051
Length: 6'
Under Clearance: 3.5'
Facility Carried: VT14
Bridge Type: ACCGMP ARCH
Features Intersected: BROOK
Maintenance: State

Culvert 103:
Culvert - 1956
Structure No. 300251010303051
Length: 6'
Under Clearance: 6.0'
Facility Carried: VT14
Bridge Type: ACCGMP
Features Intersected: ALDER BROOK
Maintenance: State

Historic Projects Retreatment, Resurface, Unknown, Bituminous Mix, Skimmy Mix, Bituminous Seal, Bituminous Concrete, Surface Treated Gravel, Plant Mix, Reclaimed Base and Bituminous Concrete, Concrete	Functional Class 1, 2, 3, 4, 5, 6, 7, 8, 9, 10, 11, 12, 13, 14, 15, 16, 17, 18, 19	Curves Left, Right	Road Widths (ft)	AADT (count)	Mileage by Functional Class By Sheet 037-2 6 - Rural - Minor Arterial 1.515 0251 7 - Rural - Major Collector 4.513	Mileage by Town By Sheet HARDWICK - V014-0305 6.028 of 6.028 Ghost Section - VT-15 (3.353 to 2.216) 1.137	DISTRICT 7	TOWN HARDWICK	Date: 05/22/14	ROUTE VT-14 ETE mileage: 73.178 to 79.206
					Total Mileage: 6.028 mi	Total Mileage: 6.028 mi	1 of 1 TWN mileage: 0.0 to 6.028			