

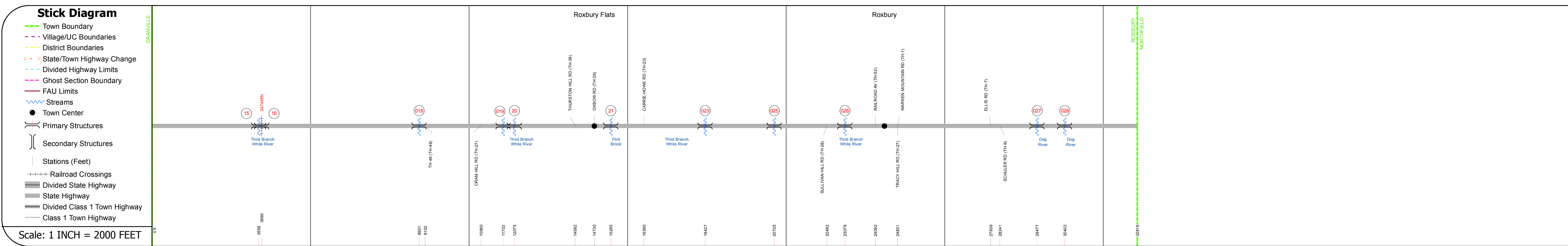
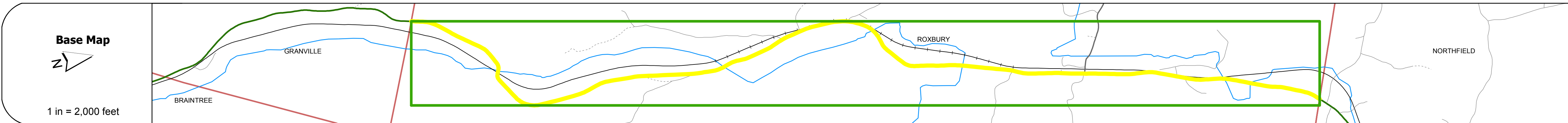
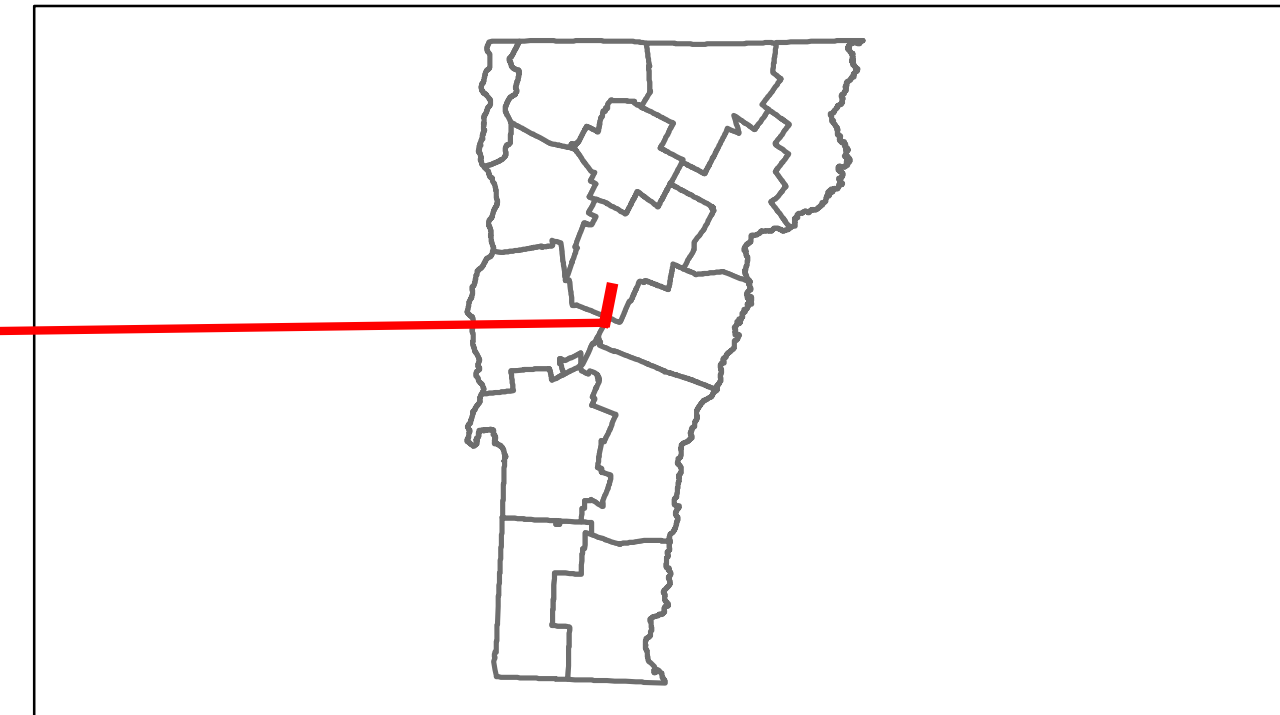


# Route Log Progress Chart

**DRAFT**

Please Note: Errors and Omissions May Exist.  
Contact the VTrans Mapping Unit with questions or concerns.

DISTRICT	TOWN	ROUTE
6	ROXBURY	VT-12A



<b>Road Widths</b>	Travellane	20	18	16	15	13'-10"
Roadway	24	2	2	18		
Lane Count						
Base						
Subbase						
<b>Curves</b>	4	5	10	6	4	5
<b>Grades</b>						
<b>Historic Projects</b>	<p>1981: PMA 9271</p> <p>1983: Unknown</p> <p>1979: Unknown</p> <p>1972: Unknown</p> <p>1970: Unknown</p> <p>1971: Unknown</p> <p>1957: ST 146-N</p> <p>1940: ST</p> <p>1954: S 145(6)</p> <p>1989: Unknown</p> <p>1988: Unknown</p> <p>1985: SG 145(7)</p>					
<b>Maintenance Garage</b>	District 4 - Williamstown Garage					
<b>Traffic Counters</b>	36V122					
<b>Functional Class</b>	7					
<b>Speed Zone</b>	35					
<b>AADT Counts</b>	2012	480		1300		
	2011	480		1400		
	2010	470		1400		
	2009	670		1400		
	2008	860		1400		
<b>Crash Locations</b>	2012					
	2011					
	2010					
	2009					
	2008					

DESCRIPTION BLOCK	
<p><b>Bridge 15:</b> Stringer/multi-beam or girder - 1928 Structure No. 200187001512152 Length: 57' Width: 22.0' Weight Limit: 0 Facility Carried: VT 012A ALT Bridge Type: ROLLED BEAM Features Intersected: 3RD BRANCH WHITE R. Surface: Bituminous Maintenance/Ownership: State</p>	<p><b>Bridge 28:</b> Culvert - 1958 Structure No. 300187002812151 Length: 23' Under Clearance: 6.0' Facility Carried: VT 12A Bridge Type: R.C.BOX Features Intersected: DOG RIVER Maintenance: State</p>
<p><b>Bridge 16:</b> Girder and floorbeam system - 1900 Structure No. 200187001612152 Length: 75' Height: 0.0' Facility Carried: RAILROAD Bridge Type: RIVETED TWO GIRDER Features Intersected: N.E.C.R.R. OVER VT 12A</p>	<p><b>Culvert 18:</b> Culvert - 1925 Structure No. 300187001812151 Length: 11' Under Clearance: 3.0' Facility Carried: VT 12A Bridge Type: R.C.BOX Features Intersected: BROOK Maintenance: State</p>
<p><b>Culvert 19:</b> Culvert - 1928 Structure No. 300187001912151 Length: 16' Under Clearance: 4.0' Facility Carried: VT 12A Bridge Type: R.C.BOX Features Intersected: BROOK Maintenance: State</p>	<p><b>Bridge 20:</b> Slab - 1995 Structure No. 200187002012152 Length: 44' Width: 29.1' Facility Carried: VT 012A ALT Bridge Type: CONCRETE SLAB Features Intersected: 3RD BRANCH WHITE R. Surface: Bituminous Maintenance/Ownership: State</p>
<p><b>Bridge 21:</b> Stringer/multi-beam or girder - 1933 Structure No. 200187002112152 Length: 54' Width: 20.7' Facility Carried: VT 012A ALT Bridge Type: ROLLED BEAM Features Intersected: FLINT BROOK Surface: Bituminous Maintenance/Ownership: State</p>	<p><b>Culvert 23:</b> Culvert - 1919 Structure No. 300187002312151 Length: 6' Under Clearance: 7.0' Facility Carried: VT 12A Bridge Type: ACCMPP Features Intersected: BROOK Maintenance: State</p>
<p><b>Culvert 25:</b> Culvert - 1919 Structure No. 300187002512151 Length: 8' Under Clearance: 3.0' Facility Carried: VT 12A Bridge Type: R.C.BOX Features Intersected: BROOK Maintenance: State</p>	<p><b>Culvert 26:</b> Culvert - 1928 Structure No. 300187002612151 Length: 12' Width: 29.2' Under Clearance: 4.0' Facility Carried: VT 12A Bridge Type: R.C.BOX Features Intersected: 3RD BRANCH WHITE R. Maintenance: State</p>
<p><b>Culvert 27:</b> Culvert - 1958 Structure No. 300187002712151 Length: 21' Under Clearance: 5.5' Facility Carried: VT 12A Bridge Type: R.C.BOX Features Intersected: DOG RIVER Maintenance: State</p>	

<p><b>Historic Projects</b></p> <ul style="list-style-type: none"> <li>Retreatment</li> <li>Resurface</li> <li>Unknown</li> <li>Bituminous Mix</li> <li>Skimny Mix</li> <li>Bituminous Seal</li> <li>Gravel</li> <li>Surface Treated Gravel</li> <li>Plant Mix</li> <li>Reclaimed Base and Bituminous Concrete</li> <li>Concrete</li> </ul>	<p><b>Functional Class</b></p> <ul style="list-style-type: none"> <li>1</li> <li>2</li> <li>6</li> <li>7</li> <li>8</li> <li>11</li> <li>12</li> <li>14</li> <li>16</li> <li>17</li> <li>19</li> </ul> <p><b>Speed Zones</b></p> <ul style="list-style-type: none"> <li>25</li> <li>30</li> <li>35</li> <li>40</li> <li>45</li> <li>50</li> <li>55</li> <li>60</li> <li>65</li> </ul>	<p><b>Curves</b></p> <ul style="list-style-type: none"> <li>Left</li> <li>Right</li> </ul> <p><b>Grades</b></p> <ul style="list-style-type: none"> <li>grade up</li> <li>grade down</li> </ul>	<p><b>Road Widths</b></p> <p>(ft)</p>	<p><b>Traffic Counters</b></p> <p>(counter ID)</p>	<p><b>AADT</b></p> <p>(count)</p>	<p><b>Crash Locations</b></p> <ul style="list-style-type: none"> <li>Fatal</li> <li>Injury</li> <li>Property Damage Only</li> <li>Unknown Crash Type</li> </ul>	<p><b>Mileage by Functional Class By Sheet</b></p> <p>0187 7 - Rural - Major collector 6.215</p>	<p><b>Mileage by Town By Sheet</b></p> <p>ROXBURY - V012A1215 6.215 of 6.215</p>	<p><b>DISTRICT</b></p> <p>6</p>	<p><b>TOWN</b></p> <p>ROXBURY</p>	<p><b>Date:</b> 05/22/14</p>	<p><b>ROUTE</b></p> <p>VT-12A</p> <p>ETE mileage: 10.151 to 16.366</p>
							<p><b>Total Mileage:</b> 6.215 mi</p>	<p><b>Total Mileage:</b> 6.215 mi</p>	<p><b>1 of 1</b></p> <p><b>TWN mileage:</b> 0.0 to 6.215</p>			