

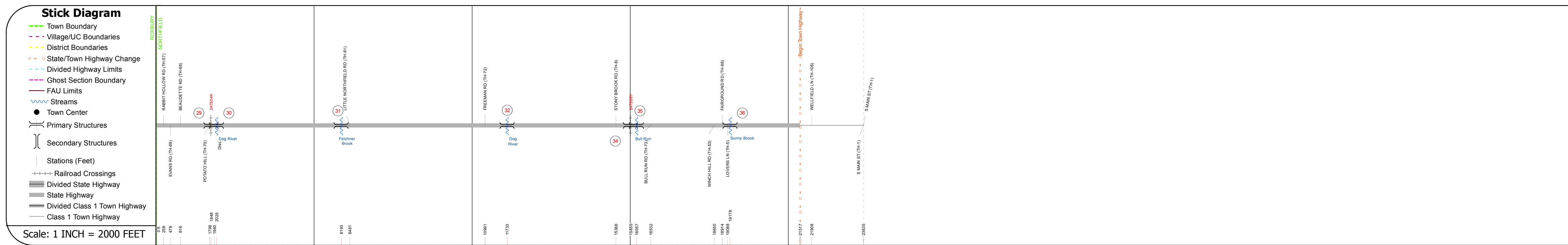
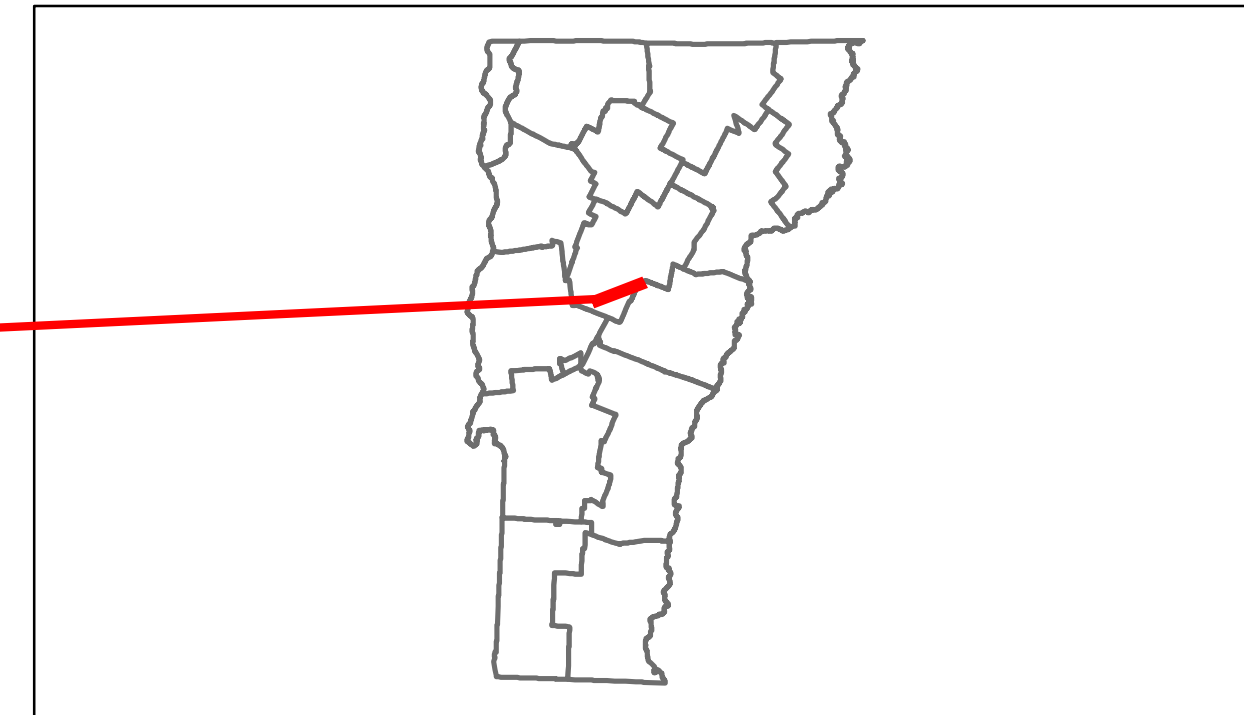


Route Log Progress Chart

DRAFT

Please Note: Errors and Omissions May Exist.
Contact the VTrans Mapping Unit with questions or concerns.

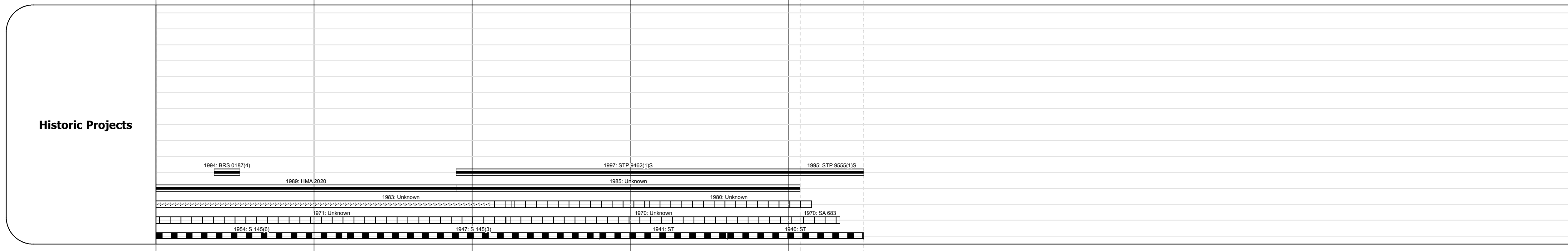
DISTRICT	TOWN	ROUTE
6	NORTHFIELD	VT-12A



Station	19	20	21
Travellane	19	20	21
Roadway	22	23	2
Lane Count	2	2	2
Base	19" S.B.	19" S.B.	12" - 19" S.B.
Subbase	2 1/2" B.C.	18" C.S.	

Station	4	7	9	10	10	7	3	7	9	8	10	6	6	14	5	10
Curves	4	7	9	10	10	7	3	7	9	8	10	6	6	14	5	10

Station	4	7	9	10	10	7	3	7	9	8	10	6	6	14	5	10
Grades																



Maintenance Garage	District 4 - Williamstown Garage (Not State Maintained)	
--------------------	---	--

Traffic Counters	36W121	88W120
------------------	--------	--------

Functional Class	7	
------------------	---	--

Speed Zone	45	
------------	----	--

Year	1300	1400	1500	1600	1700	1800	1900	2000	2100	2200	2300	2400	2500	2600	2700	2800
2012																
2011																
2010																
2009																
2008																

Year	2008	2009	2010	2011	2012
Crash Locations	□	□	□	□	□

DESCRIPTION BLOCK

Bridge 29:
Stringer/multi-beam or girder - 1928
Structure No. 200187002912132
Length: 50'
Height: 0.0'
Facility Carried: RAILROAD
Bridge Type: RIVETED TWO GIRDER
Features Intersected: N.E.C.R.R. OVER VT 12A

Bridge 30:
Stringer/multi-beam or girder - 1993
Structure No. 200187003012132
Length: 92'
Width: 32.7'
Facility Carried: VT 0012A ALT
Bridge Type: WELDED PLATE GIRDER
Features Intersected: DOG RIVER
Surface: Bituminous
Maintenance/Ownership: State

Culvert 31:
Culvert - 1954
Structure No. 300187003112131
Length: 15'
Under Clearance: 9.0'
Facility Carried: VT 12A
Bridge Type: CGMPPA
Features Intersected: BROOK
Maintenance: State

Bridge 32:
Tee Beam - 1929
Structure No. 200187003212132
Length: 35'
Width: 20.3'
Facility Carried: VT 0012A ALT
Bridge Type: CONCRETE T-BEAM
Features Intersected: DOG RIVER
Surface: Bituminous
Maintenance/Ownership: State

Bridge 34:
Stringer/multi-beam or girder - 1930
Structure No. 200187003412132
Length: 299'
Height: 0.0'
Facility Carried: RAILROAD
Bridge Type: RIVETED TWO GIRDER
Features Intersected: N.E.C.R.R. OVER VT 12A

Bridge 35:
Tee Beam - 1929
Structure No. 200187003512132
Length: 34'
Width: 20.2'
Facility Carried: VT 0012A ALT
Bridge Type: CONCRETE T-BEAM
Features Intersected: BULL RUN BROOK
Surface: Bituminous
Maintenance/Ownership: State

Bridge 36:
Tee Beam - 1931
Structure No. 200187003612132
Length: 33'
Width: 20.5'
Facility Carried: VT 0012A ALT
Bridge Type: CONCRETE T-BEAM
Features Intersected: SUNNY BROOK
Surface: Bituminous
Maintenance/Ownership: State

Historic Projects	Functional Class	Curves	Road Widths	AADT	Mileage by Functional Class By Sheet	Mileage by Town By Sheet	DISTRICT	TOWN	Date: 05/22/14	ROUTE
Retreatment Resurface Unknown Bituminous Mix Skimny Mix Bituminous Seal	1 - 19	Left Right	(ft)	(count)	0187 7 - Rural - Major collector 4.476	NORTHFIELD - V012A1213 4.476 of 4.476	6	NORTHFIELD	1 of 1 TWN mileage: 0.0 to 4.476	VT-12A ETE mileage: 16.366 to 20.842
					Total Mileage: 4.476 mi	Total Mileage: 4.476 mi				