

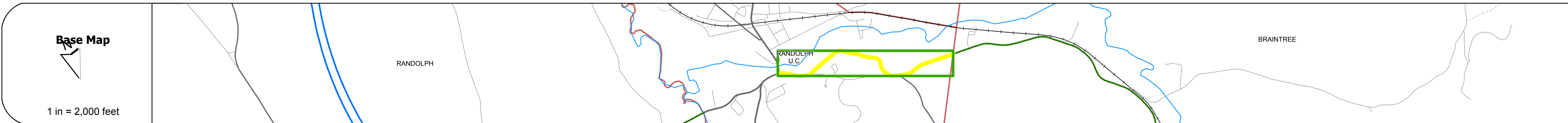
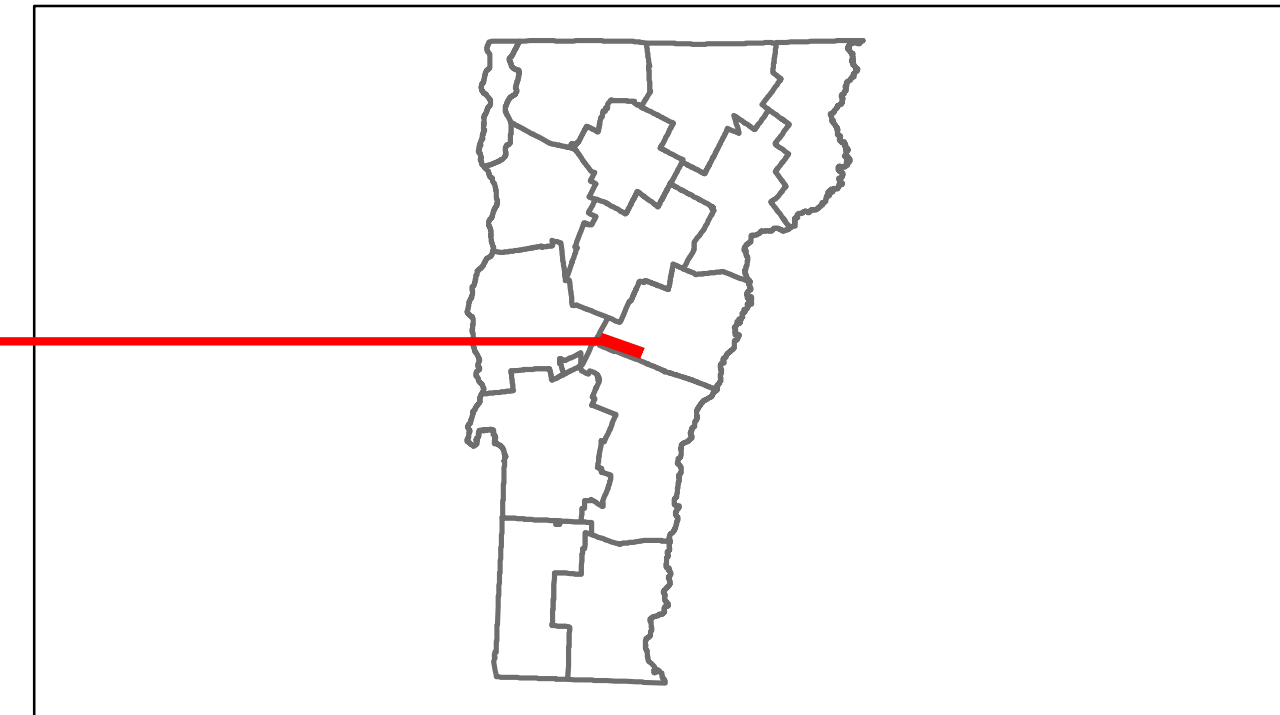


Route Log Progress Chart

DRAFT

Please Note: Errors and Omissions May Exist.
Contact the VTrans Mapping Unit with questions or concerns.

DISTRICT	TOWN	ROUTE
4	RANDOLPH	VT-12A



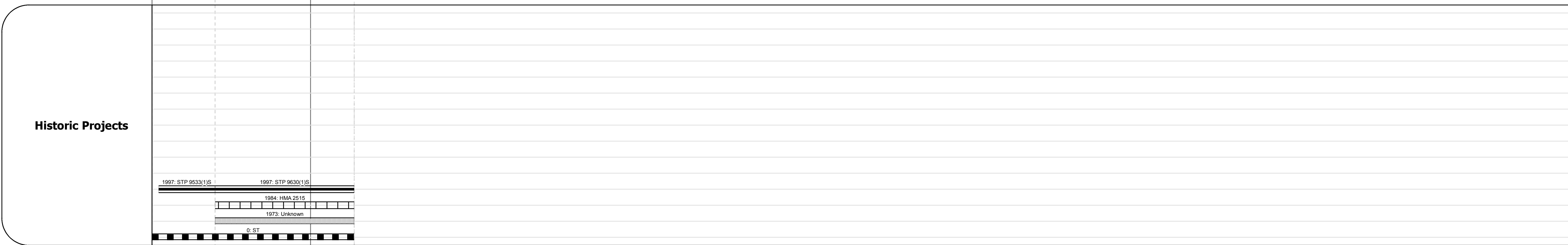
DESCRIPTION BLOCK

Culvert 1:
 Culvert - 1952
 Structure No. 300187000109091
 Length: 6'
 Under Clearance: 5.5'
 Facility Carried: VT12A
 Bridge Type: ACCGMP
 Features Intersected: BROOK
 Maintenance: State

Road Widths	Travellane: 18, 20 Roadway: 20, 22 Lane Count: 2 Base Subbase
--------------------	---

Curves	6, 20, 24, 5, 30, 16, 20, 10, 9
---------------	---------------------------------

Grades	
---------------	--



Maintenance Garage	(Not State Maintained) District 4 - Randolph Garage
---------------------------	---

Traffic Counters	56V163
-------------------------	--------

Functional Class	7
-------------------------	---

Speed Zone	45
-------------------	----

ADT Counts	<table border="1"> <tr><td>2012</td><td>3100</td><td>2200</td><td>2000</td></tr> <tr><td>2011</td><td>3100</td><td>2200</td><td>2000</td></tr> <tr><td>2010</td><td>3100</td><td>2200</td><td>1900</td></tr> <tr><td>2009</td><td>3100</td><td>2200</td><td>1900</td></tr> <tr><td>2008</td><td>3000</td><td>2100</td><td>1800</td></tr> </table>	2012	3100	2200	2000	2011	3100	2200	2000	2010	3100	2200	1900	2009	3100	2200	1900	2008	3000	2100	1800
2012	3100	2200	2000																		
2011	3100	2200	2000																		
2010	3100	2200	1900																		
2009	3100	2200	1900																		
2008	3000	2100	1800																		

Crash Locations	<table border="1"> <tr><td>2012</td><td></td><td></td><td></td></tr> <tr><td>2011</td><td></td><td></td><td></td></tr> <tr><td>2010</td><td></td><td></td><td></td></tr> <tr><td>2009</td><td></td><td></td><td></td></tr> <tr><td>2008</td><td></td><td></td><td></td></tr> </table>	2012				2011				2010				2009				2008			
2012																					
2011																					
2010																					
2009																					
2008																					

Historic Projects Retreatment, Resurface, Unknown, Bituminous Mix, Skimmy Mix, Bituminous Seal, Bituminous Concrete, Surface Treated Gravel, Plant Mix, Reclaimed Base and Bituminous Concrete, Concrete	Functional Class 1, 2, 3, 4, 5, 6, 7, 8, 9, 10, 11, 12, 13, 14, 15, 16, 17, 18, 19	Curves Left, Right	Road Widths Traffic Counters (counter ID)	ADT Crash Locations: Fatal, Injury, Property Damage Only, Unknown Crash Type	Mileage by Functional Class By Sheet 0187 7 - Rural - Major collector 1.275	Mileage by Town By Sheet RANDOLPH - V012A0909 1.275 of 1.275	DISTRICT 4	TOWN RANDOLPH	Date: 05/22/14	ROUTE VT-12A ETE mileage: 0.0 to 1.275
Total Mileage: 1.275 mi						Total Mileage: 1.275 mi		1 of 1 TWN mileage: 0.0 to 1.275		