



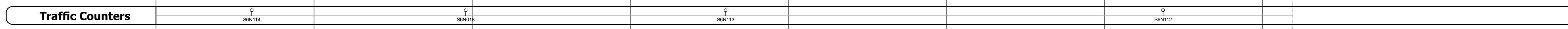

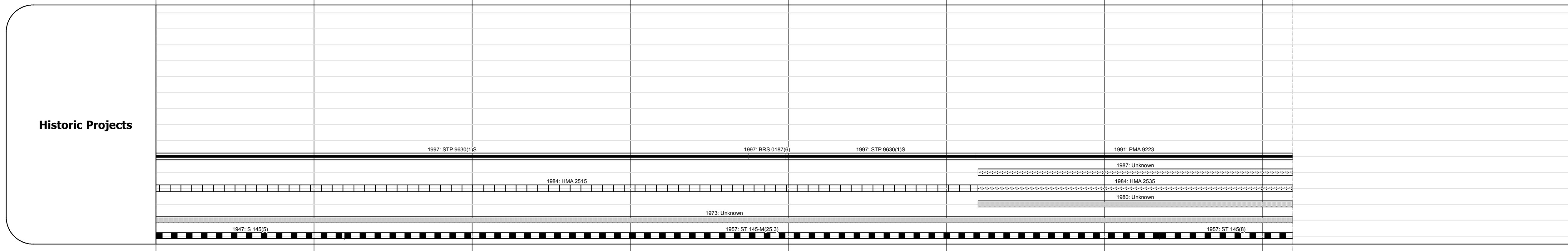
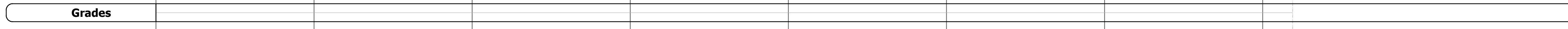
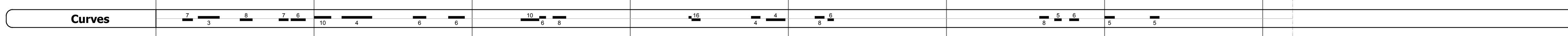
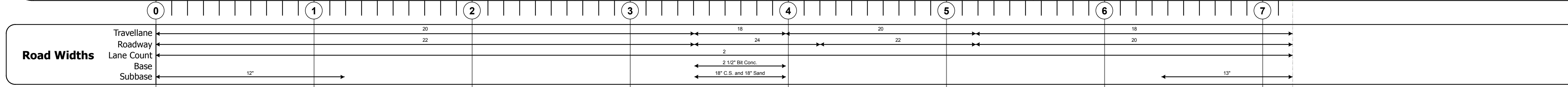
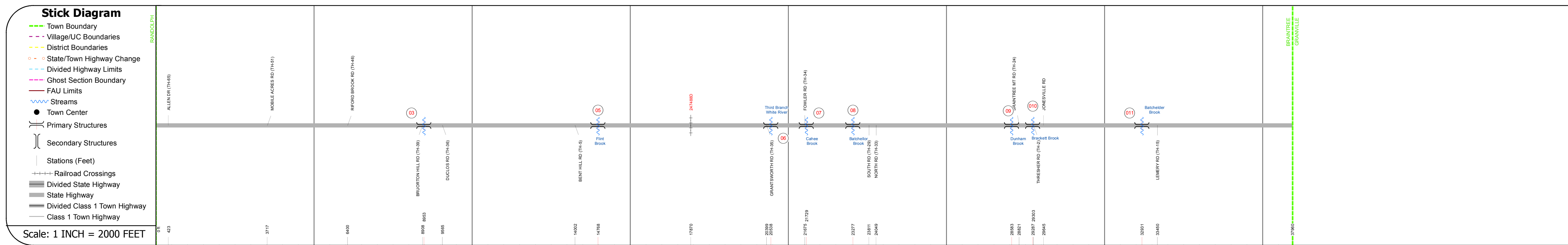
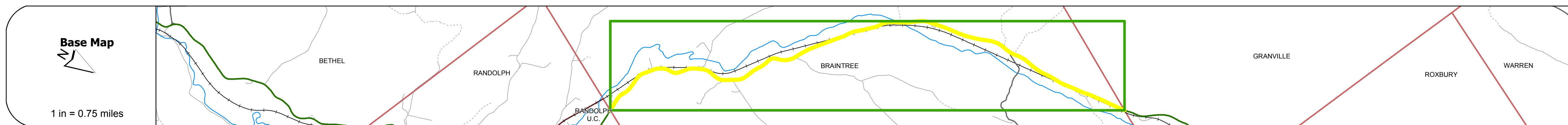
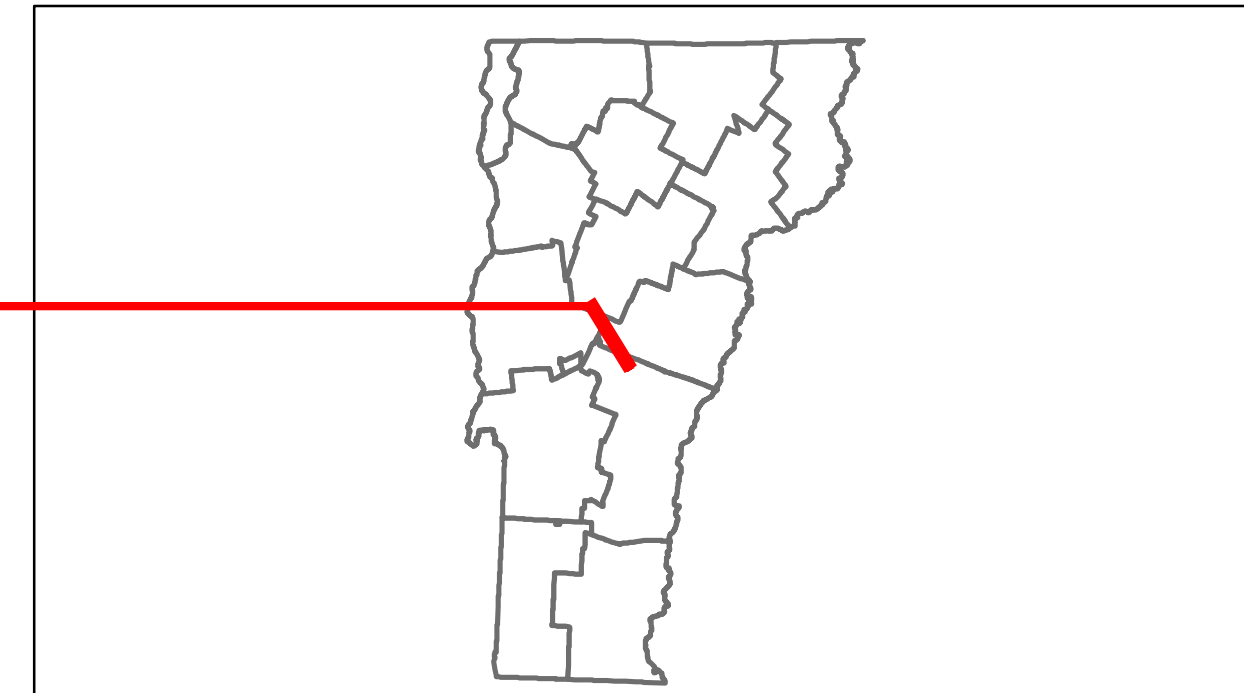


Route Log Progress Chart

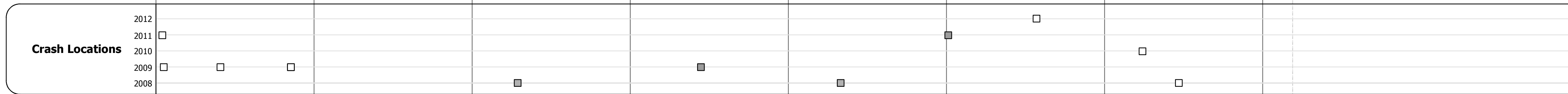
DRAFT

Please Note: Errors and Omissions May Exist.
Contact the VTTrans Mapping Unit with questions or concerns.

DISTRICT	TOWN	ROUTE
4	BRAINTREE	VT-12A



Year	Station 0	Station 1	Station 2	Station 3	Station 4	Station 5	Station 6	Station 7
2012	2000		970		710		470	480
2011	2000		990		720		480	480
2010	1900		1000		730		480	470
2009	1900		1100		720		470	460
2008	1800		1100		700		460	450



DESCRIPTION BLOCK

Culvert 3:
Culvert - 1957
Structure No. 300187000309021
Length: 13'
Under Clearance: 7.0'
Facility Carried: VT12A
Bridge Type: CGMPA
Features Intersected: BROOK
Maintenance: State

Bridge 5:
Slab - 1928
Structure No. 300187000509021
Length: 20'
Width: 30.5'
Under Clearance: 14.0'
Facility Carried: VT12A
Bridge Type: CONCRETE SLAB
Features Intersected: FLINT BROOK
Surface: Bituminous
Maintenance: State

Bridge 6:
Stringer/multi-beam or girder - 1997
Structure No. 200187000609022
Length: 138'
Width: 28.8'
Facility Carried: VT 0012A ALT
Bridge Type: WELDED GIRDER
Features Intersected: 3RD BRANCH WHITE R.
Surface: Bituminous
Maintenance/Ownership: State

Culvert 7:
Culvert - 1968
Structure No. 300187000709021
Length: 14'
Under Clearance: 8.0'
Facility Carried: VT12A
Bridge Type: CGMPA
Features Intersected: CAHEE BROOK
Maintenance: State

Bridge 8:
Slab - 1928
Structure No. 300187000809021
Length: 23'
Width: 29.2'
Under Clearance: 7.0'
Facility Carried: VT12A
Bridge Type: CONCRETE SLAB
Features Intersected: BATCHELLOR BROOK
Surface: Bituminous
Maintenance: State

Bridge 9:
Slab - 1928
Structure No. 300187000909021
Length: 22'
Width: 30.5'
Under Clearance: 6.0'
Facility Carried: VT12A
Bridge Type: CONCRETE SLAB
Features Intersected: DUNHAM BROOK
Surface: Bituminous
Maintenance: State

Bridge 10:
Slab - 1928
Structure No. 300187001009021
Length: 22'
Width: 30.4'
Under Clearance: 7.0'
Facility Carried: VT12A
Bridge Type: CONCRETE SLAB
Features Intersected: BRACKETT BROOK
Surface: Bituminous
Maintenance: State

Bridge 11:
Slab - 1928
Structure No. 300187001109021
Length: 22'
Width: 30.2'
Under Clearance: 5.0'
Facility Carried: VT12A
Bridge Type: CONCRETE SLAB
Features Intersected: BATCHELDER BROOK
Surface: Bituminous
Maintenance: State

Historic Projects Retreatment, Resurface, Unknown, Bituminous Mix, Skimny Mix, Bituminous Seal, Bituminous, Concrete, Gravel, Surface Treated Gravel, Plant Mix, Reclaimed Base and Bituminous Concrete, Concrete	Functional Class 1, 2, 3, 4, 5, 6, 7, 8, 9, 10, 11, 12, 13, 14, 15, 16, 17, 18, 19	Curves Left, Right	Road Widths (ft)	Traffic Counters (counter ID)	Crash Locations Fatal, Injury, Property Damage Only, Unknown Crash Type	Mileage by Functional Class By Sheet 0187 7 - Rural - Major collector 7.189	Mileage by Town By Sheet BRAINTREE - V012A0902 7.189 of 7.189	DISTRICT 4	TOWN BRAINTREE	Date: 05/22/14	ROUTE VT-12A
Total Mileage: 7.189 mi						Total Mileage: 7.189 mi					
									1 of 1 TWN mileage: 0.0 to 7.189	ETE mileage: 1.275 to 8.464	