




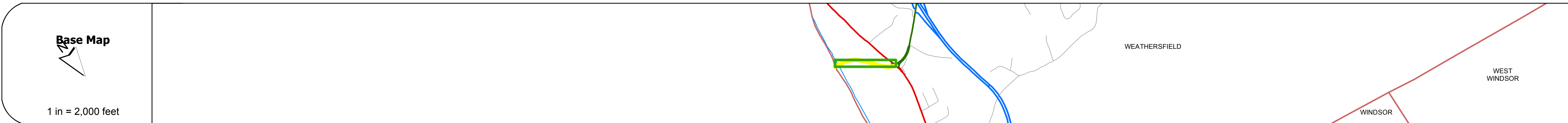
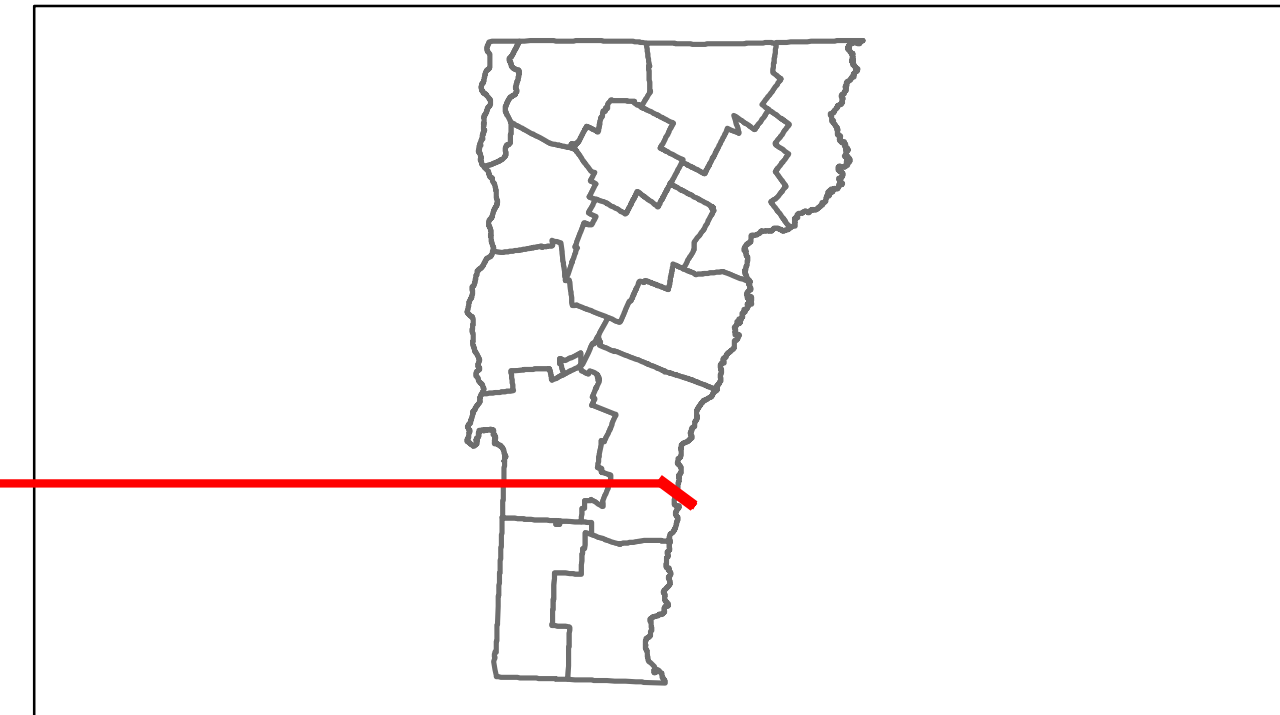


Route Log Progress Chart


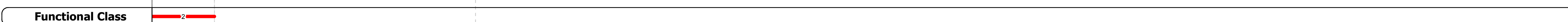


DRAFT

Please Note: Errors and Omissions May Exist.
Contact the VTrans Mapping Unit with questions or concerns.

DISTRICT	TOWN	ROUTE
2	WEATHERSFIELD	VT-12



Year	Project Description
1992	F 018-1(0)S
1994	F 018-1(2)S
1999	F 018-1(1)



Year	AADT Count
2012	9000
2011	8500
2010	7900
2009	8500
2008	9100

Year	Crash Locations
2012	Property Damage Only
2011	Property Damage Only
2010	Property Damage Only
2009	Property Damage Only
2008	Property Damage Only

DESCRIPTION BLOCK

Historic Projects Retreatment, Resurface, Unknown, Bituminous Mix, Skimmy Mix, Bituminous Seal, Bituminous Concrete, Concrete, Gravel, Surface Treated Gravel, Plant Mix, Reclaimed Base and Bituminous Concrete	Functional Class 1, 2, 3, 4, 5, 6, 7, 8, 9, 10, 11, 12, 13, 14, 15, 16, 17, 18, 19	Curves Left, Right	Road Widths Traffic Counters (counter ID)	AADT Crash Locations: Fatal, Injury, Property Damage Only, Unknown Crash Type	Mileage by Functional Class By Sheet 018.1 2 - Rural - Principal Arterial 0.394	Mileage by Town By Sheet WEATHERSFIELD - V012-1420 0.394 of 0.394 Ghost Section - US-5 (5.145 to 6.791) 1.646	DISTRICT 2	TOWN WEATHERSFIELD	Date: 05/22/14	ROUTE VT-12 ETE mileage: 0.0 to 0.394
Total Mileage: 0.394 mi						Total Mileage: 0.394 mi	1 of 1 TWN mileage: 0.0 to 0.394			