

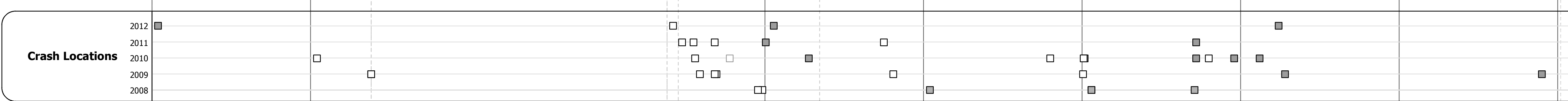





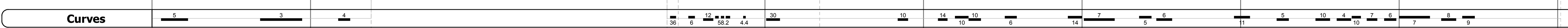
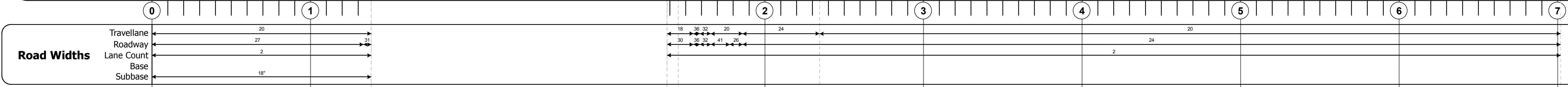
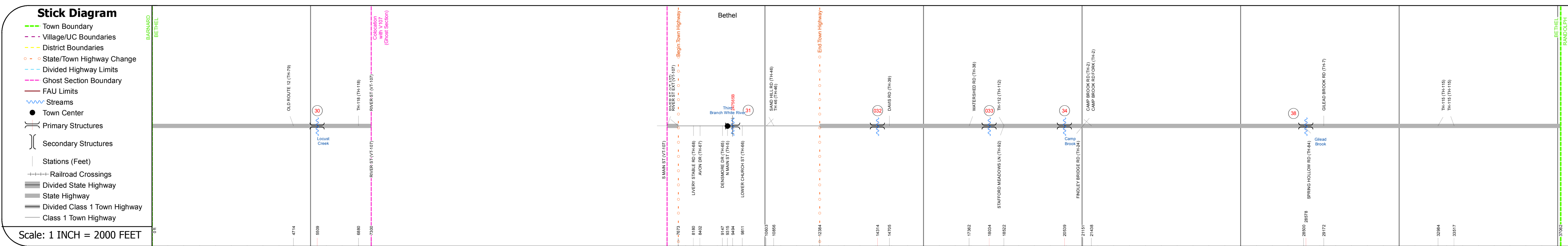
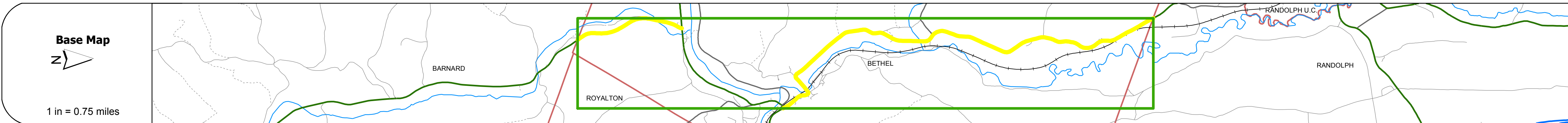
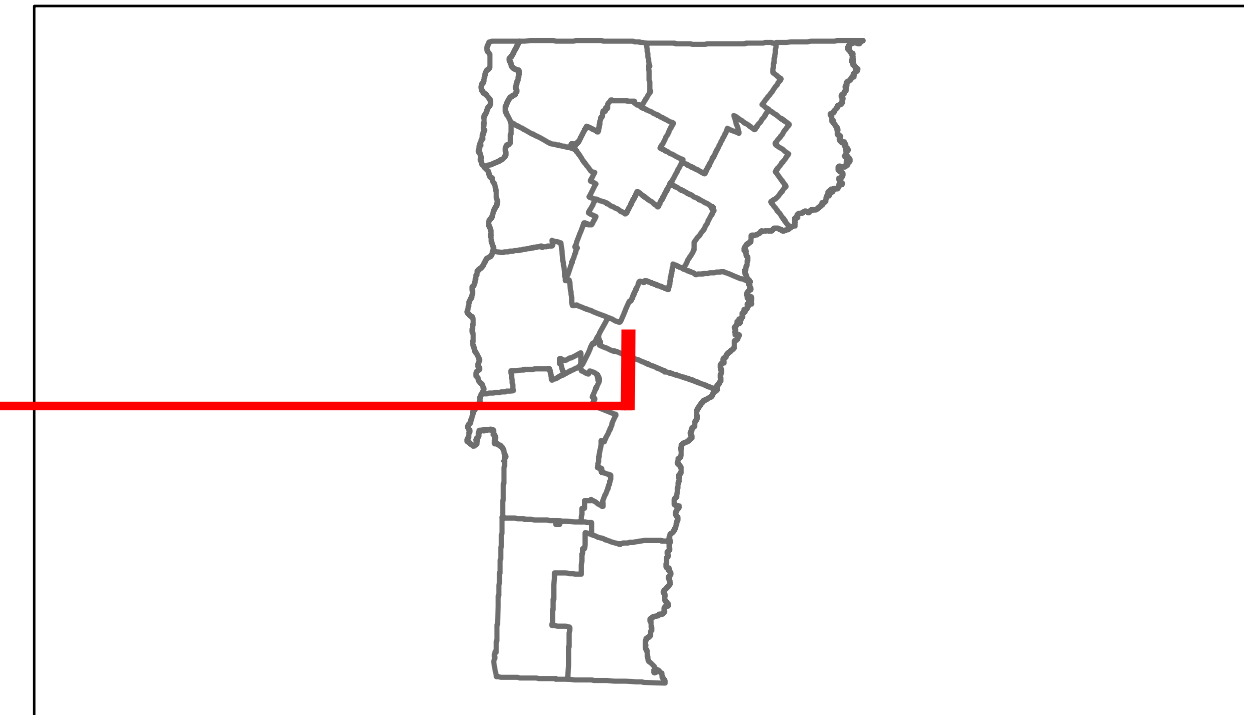


Route Log Progress Chart

DRAFT

Please Note: Errors and Omissions May Exist.
Contact the VTrans Mapping Unit with questions or concerns.

DISTRICT	TOWN	ROUTE
4	BETHEL	VT-12



DESCRIPTION BLOCK

Bridge 30:
Stringer/multi-beam or girder - 2012
Structure No. 200241003014042
Length: 121'
Width: 30.0'
Facility Carried: VT 00012 ML
Bridge Type: WELDED PLATE GIRDER
Features Intersected: LOCUST CREEK
Maintenance/Ownership: State

Bridge 31:
Stringer/multi-beam or girder - 2006
Structure No. 200241003114042
Length: 183'
Width: 28.7'
Under Clearance: 20.56'
Facility Carried: VT 00012 ML
Bridge Type: WELDED PLATE GIRDER
Features Intersected: 3RD BR WHITE R. + NECRR
Surface: Bituminous
Maintenance/Ownership: Town

Bridge 32:
Slab - 1931
Structure No. 300241003214041
Length: 10'
Width: 26.5'
Under Clearance: 3.25'
Facility Carried: VT12
Bridge Type: CONCRETE SLAB
Features Intersected: BROOK
Surface: Bituminous
Maintenance: State

Culvert 33:
Culvert - 1932
Structure No. 300241003314041
Length: 9'
Under Clearance: 6.0'
Facility Carried: VT12
Bridge Type: CONCRETE BOX
Features Intersected: BROOK
Maintenance: State

Bridge 34:
Tee Beam - 1928
Structure No. 200241003414042
Length: 43'
Width: 20.0'
Facility Carried: VT 00012 ML
Bridge Type: CONCRETE T-BEAM
Features Intersected: CAMP BROOK
Surface: Bituminous
Maintenance/Ownership: State

Bridge 38:
Truss - deck - 1928
Structure No. 200241003814042
Length: 326'
Width: 24.0'
Facility Carried: VT 00012 ML
Bridge Type: 4 SP STL DECK TRUSS
Features Intersected: GILEAD BROOK
Surface: Bituminous
Maintenance/Ownership: State

Historic Projects Retreatment, Resurface, Unknown, Bituminous Mix, Skimny Mix, Bituminous Seal, Bituminous Concrete, Surface Treated Gravel, Plant Mix, Reclaimed Base and Bituminous Concrete, Concrete	Functional Class 1-19, 2-19, 3-19, 4-19, 5-19, 6-19, 7-19, 8-19, 9-19, 10-19, 11-19, 12-19, 13-19, 14-19, 15-19, 16-19, 17-19, 18-19, 19-19	Curves Left, Right	Road Widths (ft)	Traffic Counters (counter ID)	AADT (count)	Crash Locations Fatal, Injury, Property Damage Only, Unknown Crash Type	Mileage by Functional Class By Sheet 0241 7 - Rural - Major collector 7.019	Mileage by Town By Sheet BETHEL - V012-1404 Ghost Section - VT-107 (1.536 to 3.402) 7.019 of 7.019 1.866	DISTRICT 4	TOWN BETHEL	Date: 05/22/14	ROUTE VT-12 ETE mileage: 23.105 to 30.124
Total Mileage: 7.019 mi							Total Mileage: 7.019 mi					