

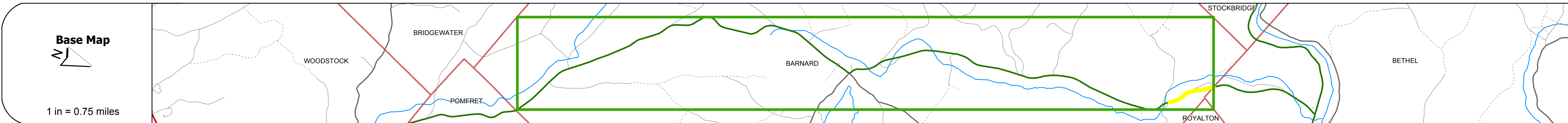
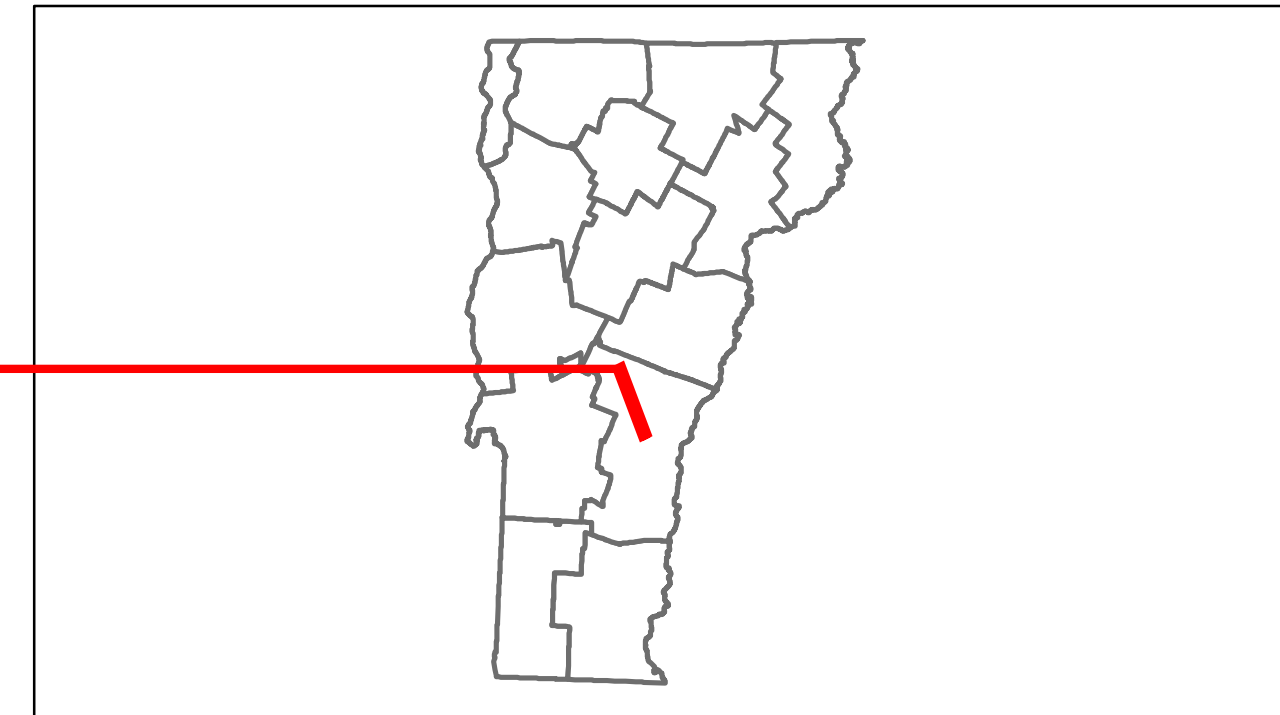


Route Log Progress Chart

DRAFT

Please Note: Errors and Omissions May Exist.
Contact the VTrans Mapping Unit with questions or concerns.

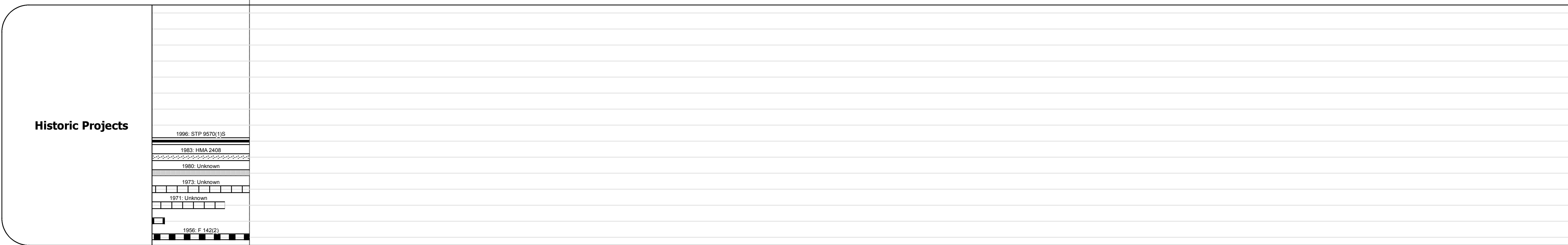
DISTRICT	TOWN	ROUTE
4	BARNARD	VT-12



Road Widths	Travellane: 20'
Roadway	26'
Lane Count	2
Base	18"
Subbase	

Curves	5'
---------------	----

Grades	
---------------	--



Maintenance Garage	District 4 - Royalton Garage
---------------------------	------------------------------

Traffic Counters	
-------------------------	--

Functional Class	7
-------------------------	---

Speed Zone	
-------------------	--

AADT Counts	2012: 1000
	2011: 1000
	2010: 1000
	2009: 1100
	2008: 1100

Crash Locations	2012
	2011
	2010
	2009
	2008

DESCRIPTION BLOCK

Historic Projects Retreatment, Resurface, Unknown, Bituminous Mix, Skimmy Mix, Bituminous Seal, Bituminous Concrete, Concrete, Gravel, Surface Treated Gravel, Plant Mix, Reclaimed Base and Bituminous Concrete	Functional Class 1, 2, 6, 7, 8, 11, 12, 14, 16, 17, 19	Curves Left, Right	Road Widths (ft)	AADT (count)	Mileage by Functional Class By Sheet 0241 7 - Rural - Major collector 0.615	Mileage by Town By Sheet BARNARD - V012-1403 0.615 of 9.615	DISTRICT 4	TOWN BARNARD	Date: 05/22/14	ROUTE VT-12 ETE mileage: 22.49 to 23.105
Crash Locations Fatal, Injury, Property Damage Only, Unknown Crash Type						Total Mileage: 0.615 mi		2 of 2 TWN mileage: 9.0 to 9.615		