

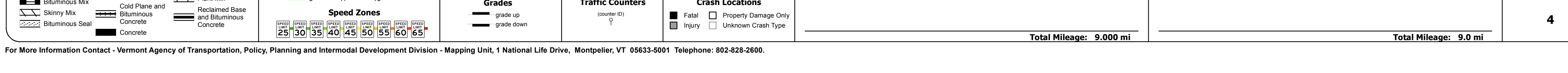




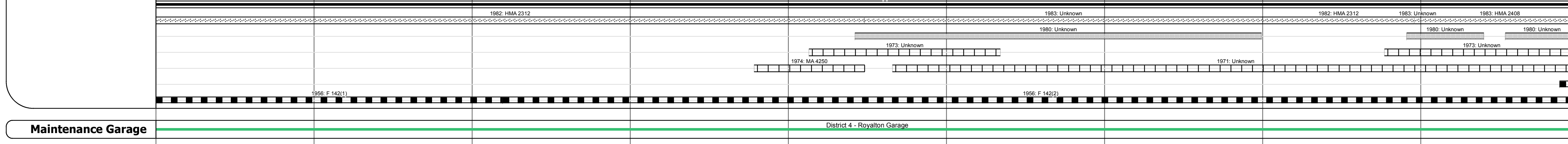
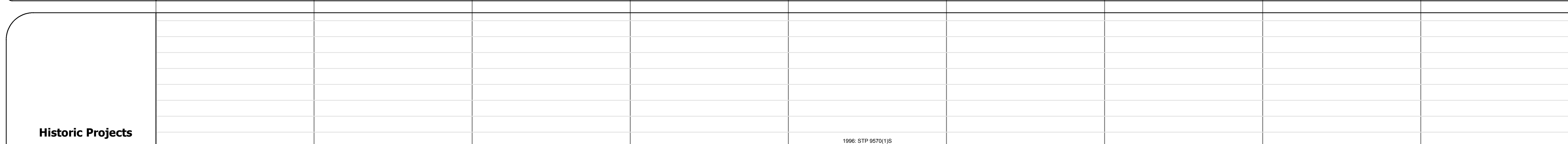
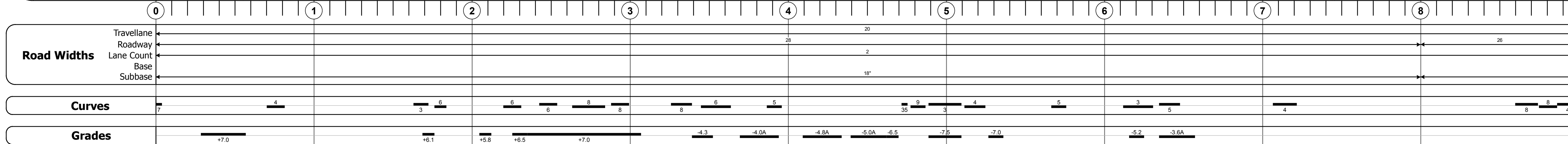
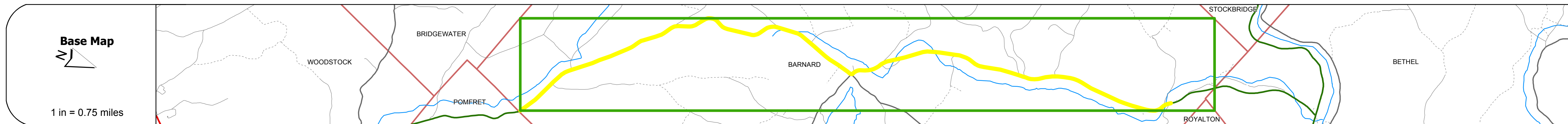
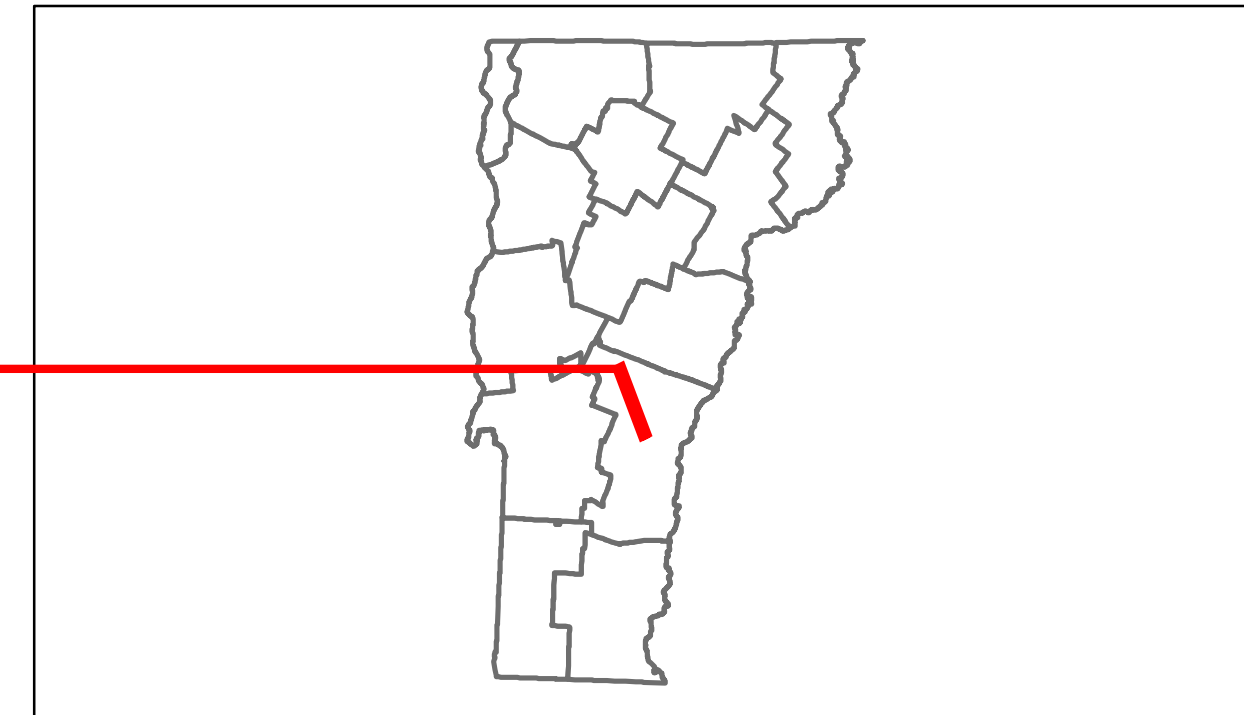


Route Log Progress Chart

DRAFT

Please Note: Errors and Omissions May Exist.
Contact the VTrans Mapping Unit with questions or concerns.

DISTRICT	TOWN	ROUTE
4	BARNARD	VT-12



Year	2012	1500	1500	1000
	2011	1500	1700	1000
2010	1500	1800	1000	
2009	1600	1900	1100	
2008	1600	1900	1100	

Year	2012				
	2011				
2010					
2009					
2008					

DESCRIPTION BLOCK

Culvert 22:
Culvert - 1956
Structure No. 300241002214031
Length: 19'
Under Clearance: 6.0'
Facility Carried: VT12
Bridge Type: R.C. BOX
Features Intersected: GULF STREAM
Surface: Bituminous
Maintenance: State

Culvert 23:
Culvert - 1956
Structure No. 300241002314031
Length: 8'
Under Clearance: 2.67'
Facility Carried: VT12
Bridge Type: R.C. BOX
Features Intersected: BROOK
Maintenance: State

Culvert 23B:
Culvert - 1956
Structure No. 300241023B14031
Length: 10'
Under Clearance: 10.0'
Facility Carried: VT12
Bridge Type: ACGMP
Features Intersected: BROOK
Maintenance: State

Culvert 23C:
Culvert - 1956
Structure No. 300241023C14031
Length: 19'
Under Clearance: 6.0'
Facility Carried: VT12
Bridge Type: R.C. BOX
Features Intersected: POND BROOK
Maintenance: State

Culvert 24:
Culvert - 1956
Structure No. 300241002414031
Length: 12'
Under Clearance: 6.5'
Facility Carried: VT12
Bridge Type: R.C. BOX
Features Intersected: POND BROOK
Maintenance: State

Bridge 25:
Tee Beam - 1930
Structure No. 200241002514032
Length: 41'
Width: 24.7'
Facility Carried: VT 00012 ML
Bridge Type: TEMPORARY
Features Intersected: LOCUST CREEK
Surface: Bituminous
Maintenance/Ownership: State

Culvert 26:
Culvert - 1956
Structure No. 300241002614031
Length: 9'
Under Clearance: 8.0'
Facility Carried: VT12
Bridge Type: CGMP
Features Intersected: BROOK
Maintenance: State

Culvert 26A:
Culvert - 1956
Structure No. 300241026A14031
Length: 7'
Under Clearance: 6.0'
Facility Carried: VT12
Bridge Type: R.C. PIPE
Features Intersected: CATTLE PASS
Maintenance: State

Bridge 27:
Stringer/multi-beam or girder - 1959
Structure No. 200241002714032
Length: 96'
Width: 30.3'
Facility Carried: VT 00012 ML
Bridge Type: ROLLED BEAM
Features Intersected: LOCUST CREEK
Surface: Bituminous
Maintenance/Ownership: State

Historic Projects Retreatment Resurface Unknown Bituminous Mix Skimpy Mix Bituminous Seal	Functional Class 1 2 3 4 5 6 7 8 9 10 11 12 13 14 15 16 17 18 19	Curves Left Right	Road Widths (ft)	Traffic Counters (counter ID)	Crash Locations Fatal Injury Property Damage Only Unknown Crash Type	Mileage by Functional Class By Sheet 0241 7 - Rural - Major collector 9.000	Mileage by Town By Sheet BARNARD - V012-1403 9.0 of 9.615	DISTRICT 4	TOWN BARNARD	Date: 05/22/14	ROUTE VT-12 ETE mileage: 13.49 to 22.49
						Total Mileage: 9.000 mi	Total Mileage: 9.0 mi				