

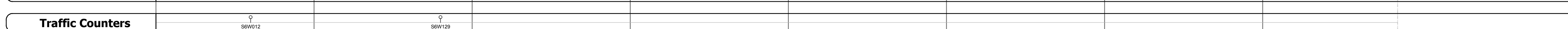
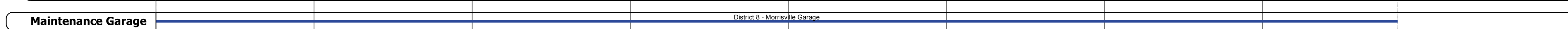

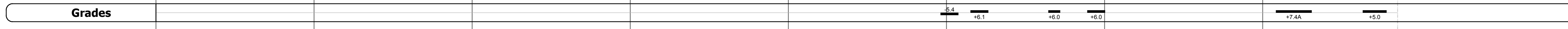
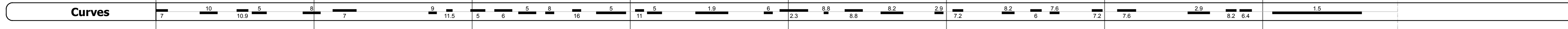
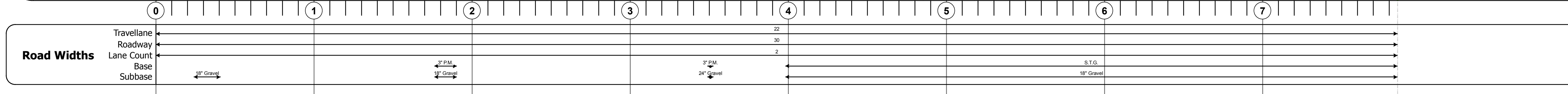
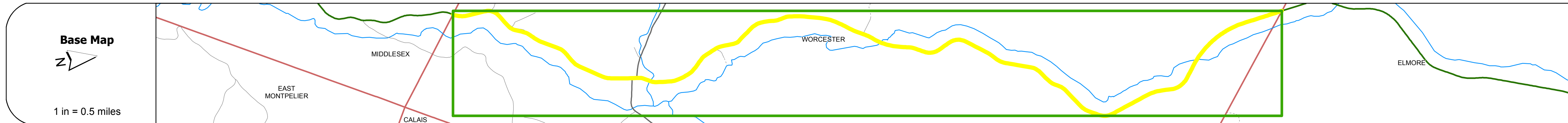
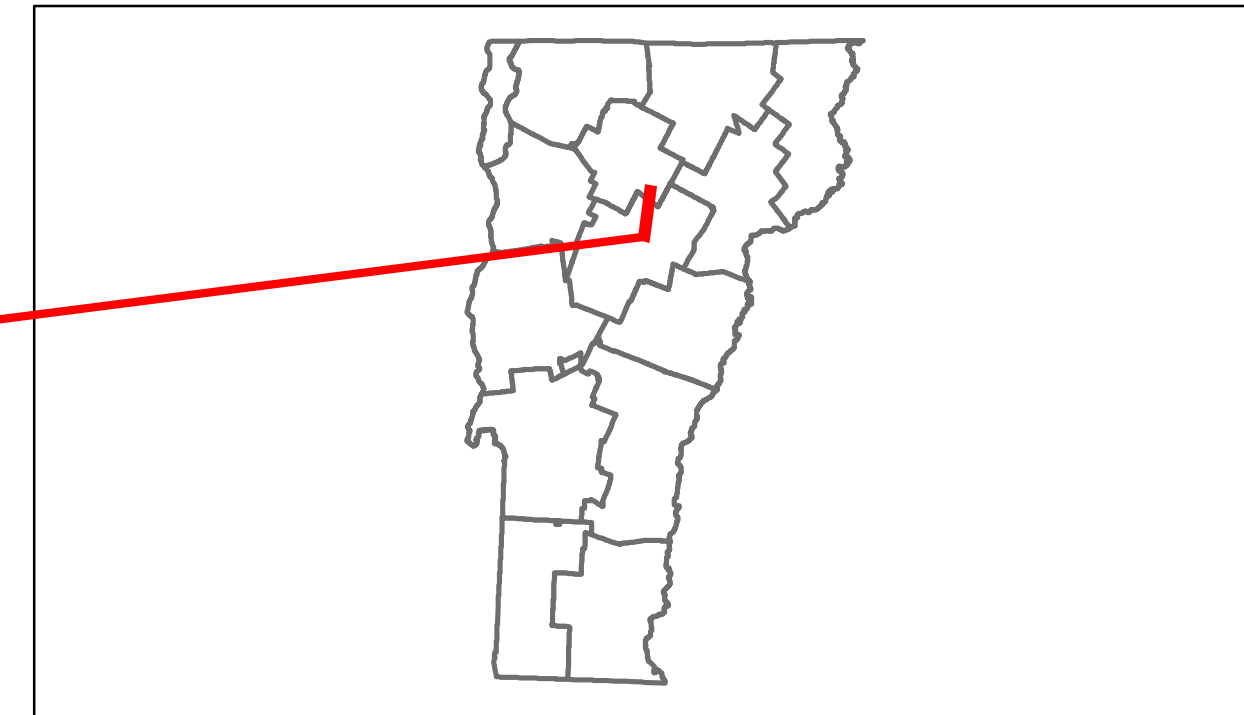


DISTRICT	TOWN	ROUTE
6	WORCESTER	VT-12



Year	0.0 - 0.25	0.25 - 0.5	0.5 - 0.75	0.75 - 1.0	1.0 - 1.25	1.25 - 1.5	1.5 - 1.75	1.75 - 2.0
2012	2000				1400			1000
2011	1800				1400			970
2010	1500				1300			940
2009	1500				1300			940
2008	1500				1300			940

Year	0.0 - 0.25	0.25 - 0.5	0.5 - 0.75	0.75 - 1.0	1.0 - 1.25	1.25 - 1.5	1.5 - 1.75	1.75 - 2.0
2012								
2011								
2010								
2009								
2008								

DESCRIPTION BLOCK

Culvert 80:
Culvert - 1974
Structure No. 200241008012202
Length: 20'
Facility Carried: VT 00012 ML
Bridge Type: R.C. BOX CULVERT
Features Intersected: BROOK
Maintenance/Ownership: State

Bridge 81:
Tee Beam - 1919
Structure No. 200241008112202
Length: 39'
Width: 33.0'
Facility Carried: VT 00012 ML
Bridge Type: CONCRETE T-BEAM
Features Intersected: MINISTER BROOK
Surface: Integral concrete
Maintenance/Ownership: State

Bridge 83:
Slab - 1993
Structure No. 200241008312202
Length: 31'
Width: 30.5'
Facility Carried: VT 00012 ML
Bridge Type: CONCRETE SLAB
Features Intersected: HANCOCK BROOK
Surface: Bituminous
Maintenance/Ownership: State

Bridge 84:
Stringer/multi-beam or girder - 1936
Structure No. 200241008412202
Length: 84'
Width: 20.3'
Facility Carried: VT 00012 ML
Bridge Type: ROLLED BEAM
Features Intersected: NORTH BRANCH
Surface: Bituminous
Maintenance/Ownership: State

Culvert 86:
Culvert - 1961
Structure No. 300241008612201
Length: 6'
Under Clearance: 6.0'
Facility Carried: VT12
Bridge Type: ACCMPP
Features Intersected: BROOK
Maintenance: State

Culvert 87:
Culvert - 1961
Structure No. 300241008712201
Length: 14'
Under Clearance: 8.0'
Facility Carried: VT12
Bridge Type: CGMPPA
Features Intersected: HARDWOOD BROOK
Maintenance: State

Culvert 88:
Culvert - 1961
Structure No. 300241008812201
Length: 8'
Under Clearance: 9.0'
Facility Carried: VT12
Bridge Type: CGMPP
Features Intersected: BROOK
Maintenance: State

Culvert 89:
Culvert - 1964
Structure No. 300241008912201
Length: 15'
Under Clearance: 16.0'
Facility Carried: VT12
Bridge Type: CGMPP
Features Intersected: NORTH BROOK
Maintenance: State

Historic Projects Retreatment, Resurface, Unknown, Bituminous Mix, Skimmy Mix, Bituminous Seal, Bituminous, Concrete, Gravel, Surface Treated Gravel, Plant Mix, Reclaimed Base and Bituminous Concrete, Concrete	Functional Class 1, 2, 3, 4, 5, 6, 7, 8, 9, 10, 11, 12, 13, 14, 15, 16, 17, 18, 19	Curves Left, Right Grades grade up, grade down	Road Widths (ft)	Traffic Counters (counter ID)	Crash Locations Fatal, Injury, Property Damage Only, Unknown Crash Type	Mileage by Functional Class By Sheet 0241 7 - Rural - Major collector 7.853	Mileage by Town By Sheet WORCESTER - V012-1220 7.853 of 7.853	DISTRICT 6	TOWN WORCESTER	Date: 05/22/14	ROUTE VT-12 ETE mileage: 66.479 to 74.332
Speed Zones 25, 30, 35, 40, 45, 50, 55, 60, 65						Total Mileage: 7.853 mi	Total Mileage: 7.853 mi	1 of 1 TWN mileage: 0.0 to 7.853			