

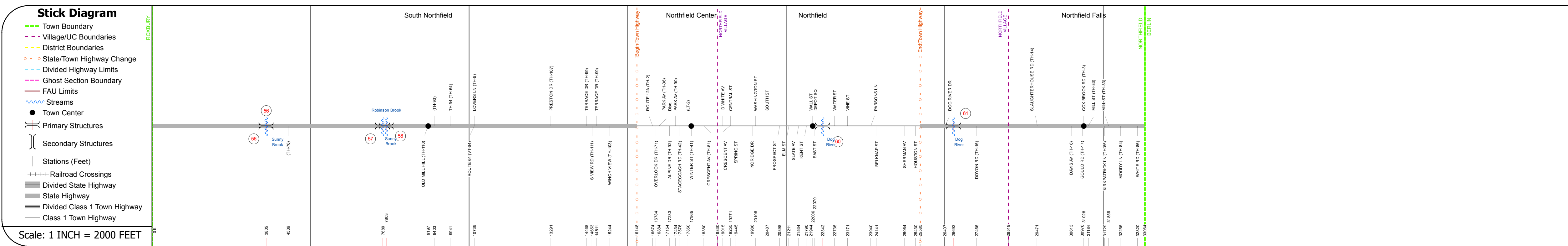
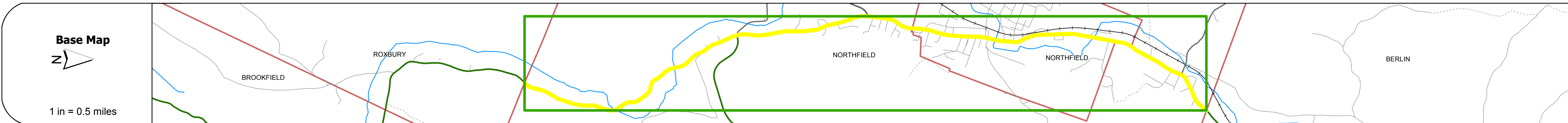
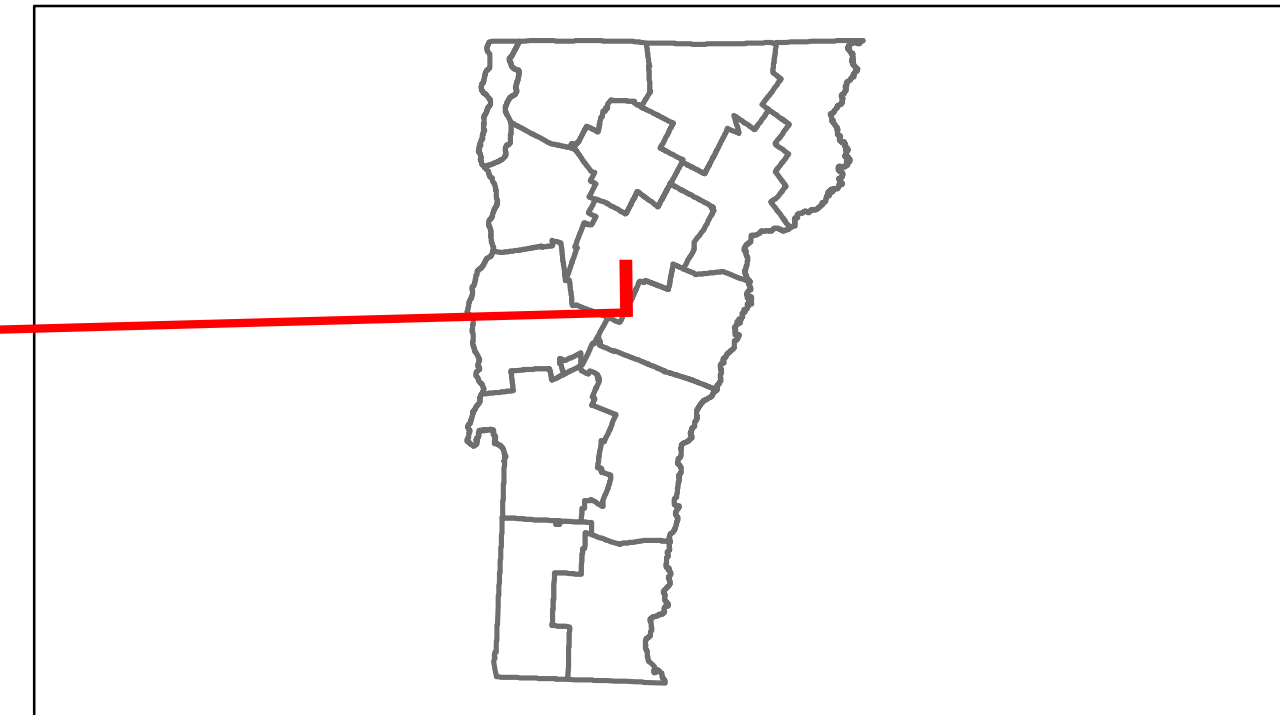


# Route Log Progress Chart

**DRAFT**

Please Note: Errors and Omissions May Exist.  
Contact the VTTrans Mapping Unit with questions or concerns.

DISTRICT	TOWN	ROUTE
6	NORTHFIELD	VT-12



<b>Road Widths</b>	Travellane Roadway Lane Count Base Subbase	18' - 24'	18' - 24'	12' S.B.	18' S.B.	8' P.M. 24' Gravel	8' - 18'
<b>Curves</b>		10, 3, 5, 12, 3, 15, 11, 14, 8, 10, 12, 4, 20, 5, 11	4, 3, 5, 6, 5, 6, 4	6, 4	3, 5, 8, 8, 5	5, 6, 3	6, 14, 5
<b>Grades</b>					-11.0A		
<b>Historic Projects</b>		1989: HMA 2117 1989: STP 97311/S 1993: Unknown 1991: Unknown 1970: Unknown 1936: FAP 78-G 1932: APP 29/32 1936: WPMH 781 1935: NRM 78.4 1949: Village Project 1949: Village Project 1953: APP 187/53 1951: APP 29/51	1984: Unknown 1989: HMA 2919 1984: Unknown 1980: Unknown 1977: RF-BINF 036-203 1973: SA 720 1992: SA 505 1968: F 78(12) 1951: Village Project Cont 1970: Unknown 1930: ST 78-L 1930: ST 78-E	1995: STP 95551/S 1999: STP 97311/S 1985: Unknown 1984: RS 024(117)			
<b>Maintenance Garage</b>		District 4 - Williamstown Garage	(Not State Maintained)	District 4 - Williamstown Garage			
<b>Traffic Counters</b>		56W119	56W118	56W455	56W208	56W204	56W117
<b>Functional Class</b>		7					
<b>Speed Zone</b>		40					30
<b>AADT Counts</b>	2012 2011 2010 2009 2008	880 920 950 970 980	1300 1300 1400 1400	4200 4200 4100 4200	5800 5800 5700 5800	5700 5700 5600 5200 4700	3700 3600 3500 3900 4200
<b>Crash Locations</b>	2012 2011 2010 2009 2008	[Crash location markers]					

DESCRIPTION BLOCK	
<b>Bridge 56:</b> Slab - 1918 Structure No. 300241005612131 Length: 20' Under Clearance: 7.0' Facility Carried: VT12 Bridge Type: CONCRETE SLAB Features Intersected: SUNNY BROOK Surface: Bituminous Maintenance: State	
<b>Bridge 56:</b> Stringer/multi-beam or girder - 1919 Structure No. 101213005612131 Length: 40' Width: 13.9' Weight Limit: 0 Facility Carried: C3054 Bridge Type: ROLLED BM W TIM DK Features Intersected: SUNNY BROOK Surface: Timber Maintenance/Ownership: Town	
<b>Bridge 57:</b> Slab - 1928 Structure No. 300241005712131 Length: 23' Width: 25.9' Facility Carried: VT12 Bridge Type: CONCRETE SLAB Features Intersected: SUNNY BROOK Surface: Bituminous Maintenance: State	
<b>Bridge 58:</b> Slab - 1928 Structure No. 300241005812131 Length: 23' Width: 25.9' Facility Carried: VT12 Bridge Type: CONCRETE SLAB Features Intersected: ROBINSON BROOK Surface: Bituminous Maintenance: State	
<b>Bridge 60:</b> Tee Beam - 1926 Structure No. 200241006012132 Length: 111' Width: 51.0' Facility Carried: VT 00012.ML Bridge Type: 3 SPAN CONC. T-BEAM Features Intersected: DOG RIVER Surface: Bituminous Maintenance/Ownership: Town	
<b>Bridge 61:</b> Stringer/multi-beam or girder - 1977 Structure No. 200241006112132 Length: 170' Width: 39.3' Facility Carried: VT 00012.ML Bridge Type: 2SP CONT ROLLED BEAM Features Intersected: DOG RIVER Surface: Bituminous Maintenance/Ownership: State	

<b>Historic Projects</b>	<b>Functional Class</b>	<b>Curves</b>	<b>Road Widths</b>	<b>AADT</b>	<b>Mileage by Functional Class By Sheet</b>	<b>Mileage by Town By Sheet</b>	<b>DISTRICT</b>	<b>TOWN</b>	<b>Date: 05/22/14</b>	<b>ROUTE</b>
Retreatment Resurface Unknown Bituminous Mix Cold Patch and Skimny Mix Bituminous Seal	Bituminous Concrete Surface Treated Gravel Plant Mix Reclaimed Base and Bituminous Concrete Concrete	Gravel Surface Treated Gravel Plant Mix Reclaimed Base and Bituminous Concrete Concrete	Gravel Surface Treated Gravel Plant Mix Reclaimed Base and Bituminous Concrete Concrete	Left Right	Grades grade up grade down	Crash Locations Fatal Injury Property Damage Only Unknown Crash Type	0241 7 - Rural - Major collector 6.262	NORTHFIELD - V012-1213 6.262 of 6.262	6	NORTHFIELD
Total Mileage: 6.262 mi						Total Mileage: 6.262 mi				
1 of 1 ETE mileage: 45.447 to 51.709										