





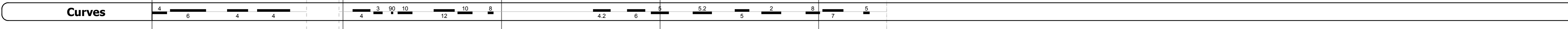
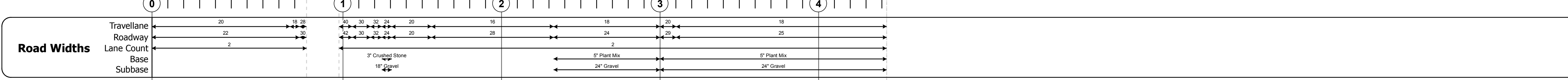
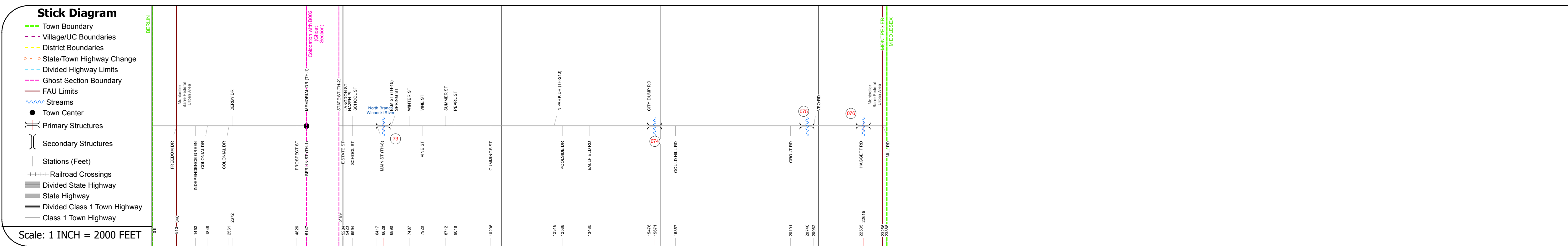
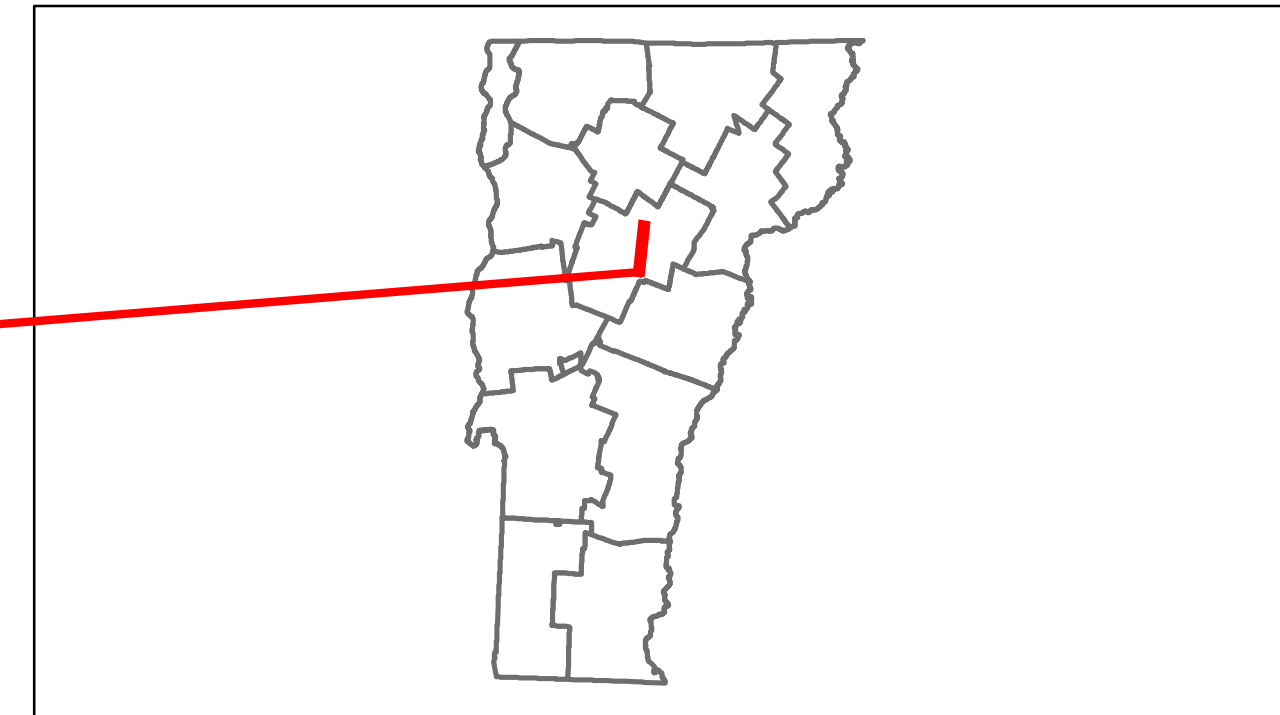


Route Log Progress Chart

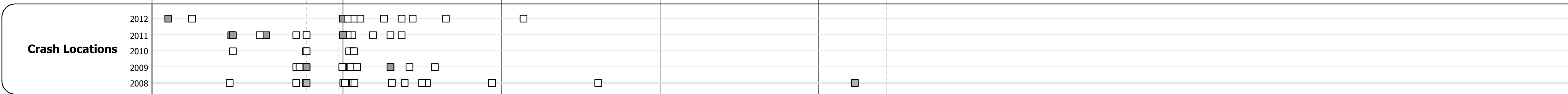
DRAFT

Please Note: Errors and Omissions May Exist.
Contact the VTrans Mapping Unit with questions or concerns.

DISTRICT	TOWN	ROUTE
6	MONTPELIER	VT-12



Year	Section 1	Section 2	Section 3	Section 4	Section 5	Section 6	Section 7	Section 8			
2012	3700	4500	7500	7000	6300	6100	5000	4500	3900	3800	3300
2011	3700	4500	7300	6800	6400	6100	5000	4300	3600	3500	3700
2010	3700	4500	7100	6600	6400	6100	5000	4100	3300	3200	4000
2009	4100	4900	6800	6200	6000	6000	4900	4000	3200	3200	3900
2008	4400	5300	6400	5800	5600	5800	4800	3900	3100	3200	3800



DESCRIPTION BLOCK	
<p>Bridge 73: Stringer/multi-beam or girder - 1972 Structure No. 206400007312112 Length: 74' Width: 50.0' Facility Carried: VT 00012 ML Bridge Type: ROLLED BEAM Features Intersected: NORTH BRANCH Surface: Bituminous Maintenance/Ownership: Town</p>	
<p>Culvert 74: Culvert - 1985 Structure No. 306400007412111 Length: 15' Width: 31.7' Under Clearance: 5.83' Facility Carried: VT12 Bridge Type: R.C. BOX Features Intersected: BROOK Maintenance: City/Municipal</p>	
<p>Culvert 75: Culvert - 1985 Structure No. 306400007512111 Length: 12' Under Clearance: 7.58' Facility Carried: VT12 Bridge Type: CGMPPPA Features Intersected: BROOK Maintenance: City/Municipal</p>	
<p>Culvert 76: Culvert - 1985 Structure No. 306400007612111 Length: 8' Under Clearance: 5.67' Facility Carried: VT12 Bridge Type: R.C. BOX Features Intersected: BROOK Maintenance: City/Municipal</p>	

Historic Projects	Functional Class	Curves	Road Widths	AAADT	Mileage by Functional Class By Sheet	Mileage by Town By Sheet	DISTRICT	TOWN	Date: 05/22/14	ROUTE
<ul style="list-style-type: none"> Retreatment Resurface Unknown Bituminous Mix Skimny Mix Bituminous Seal Gravel Surface Treated Gravel Plant Mix Reclaimed Base and Bituminous Concrete Concrete 	<ul style="list-style-type: none"> 1 2 6 7 8 11 12 14 16 17 19 	<ul style="list-style-type: none"> Left Right grade up grade down 	<ul style="list-style-type: none"> (ft) (counter ID) 	<ul style="list-style-type: none"> (count) Fatal Injury Property Damage Only Unknown Crash Type 	6400 16 - Urban - Minor Arterial 4.430 Total Mileage: 4.430 mi	MONTPELIER - V012-1211 Ghost Section - BUS-2 (0.687 to 0.483) 4.43 of 4.43 0.204 Total Mileage: 4.43 mi	6	MONTPELIER	1 of 1 ETE mileage: 0.0 to 4.43	VT-12 ETE mileage: 58.399 to 62.829