


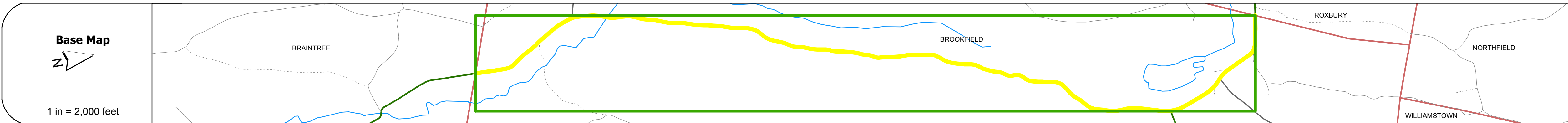
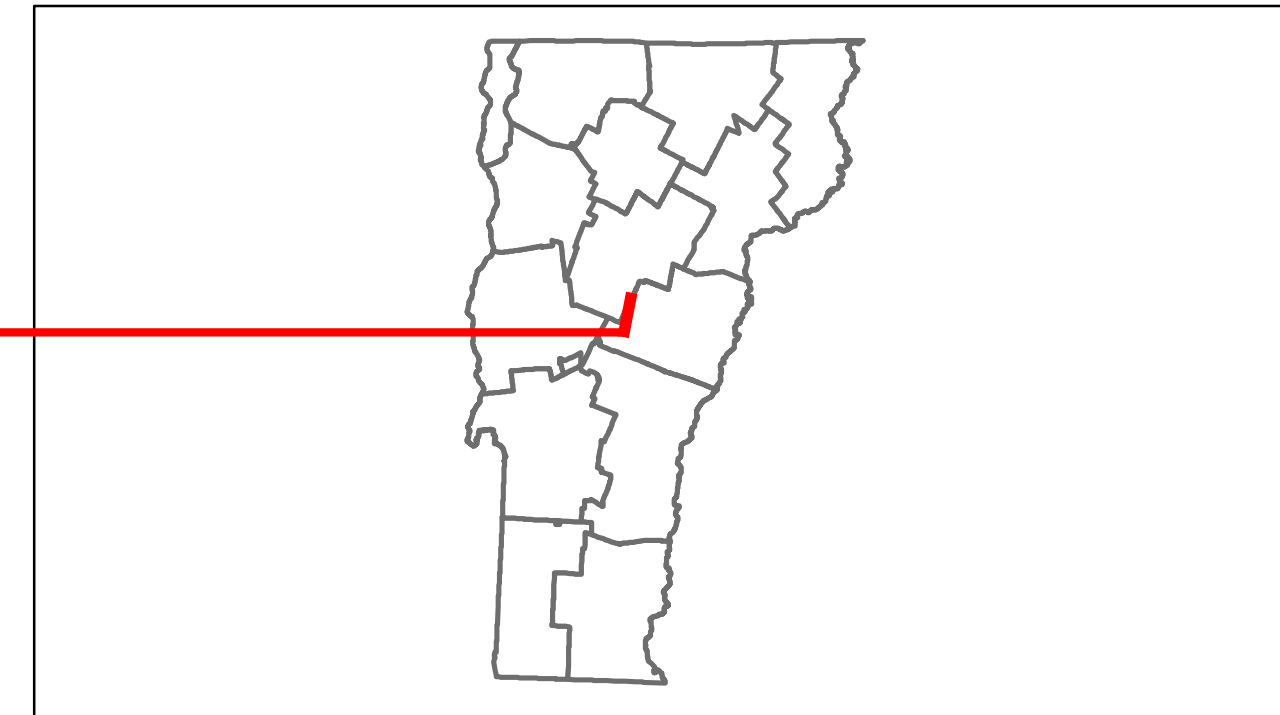


# Route Log Progress Chart

**DRAFT**

Please Note: Errors and Omissions May Exist.  
Contact the VTrans Mapping Unit with questions or concerns.

DISTRICT	TOWN	ROUTE
6	BROOKFIELD	VT-12



DESCRIPTION BLOCK	
Bridge 50:	Tee Beam - 1928 Structure No. 20024100509032 Length: 25' Width: 32.5' Facility Carried: VT 00012 ML Bridge Type: CONCRETE T-BEAM Features Intersected: OPEN MEADOW BROOK Surface: Bituminous Maintenance/Ownership: State
Culvert 51:	Culvert - 1933 Structure No. 300241005109031 Length: 12' Under Clearance: 3.5' Facility Carried: VT 12 Bridge Type: R.C. BOX Features Intersected: AYERS BROOK Maintenance: State
Culvert 52:	Culvert - 1935 Structure No. 300241005209031 Length: 8' Under Clearance: 5.0' Facility Carried: VT 12 Bridge Type: R.C. BOX Features Intersected: BROOK Maintenance: State
Culvert 53:	Culvert - 1935 Structure No. 300241005309031 Length: 8' Under Clearance: 4.0' Facility Carried: VT 12 Bridge Type: R.C. BOX Features Intersected: BROOK Maintenance: State
Culvert 55:	Culvert - 1969 Structure No. 300241005509031 Length: 18' Facility Carried: VT 12 Bridge Type: 3 CGMFP Features Intersected: BROOK Maintenance: State

Travellane	Roadway	Lane Count	Base	Subbase
18	22	2	15'-18"	18" S.B.

Curves
10, 3, 4, 6, 3, 8, 6, 6, 4, 4, 4, 3, 7, 7, 10, 5, 6, 5, 10, 4, 7, 8, 6, 5, 15, 6, 4, 15, 18, 10, 10, 6, 5, 4, 4, 8, 15

Grades
+4.3A, +7.7A, +4.2A, +6.8A, -6.6A, -8.0

Historic Projects
1996: STP 6704(1)S 1989: District 1988: Unknown 1980: RS 0241(1) 1970: Unknown 1936: FAP 113-C, 1936: ST 113-A, 1936: FAP 113-B, 1936: FAP 113-A

Maintenance Garage
District 4 - Williamstown Garage

Traffic Counters
56N115

Functional Class
7

Speed Zone

ADT Counts
2012: 570, 410, 440
2011: 570, 410, 470
2010: 560, 400, 500
2009: 580, 410, 520
2008: 590, 420, 530

Crash Locations
2012, 2011, 2010, 2009, 2008

Historic Projects	Functional Class	Curves	Road Widths	ADT	Mileage by Functional Class By Sheet	Mileage by Town By Sheet	DISTRICT	TOWN	Date: 05/22/14	ROUTE
Retreatment, Resurface, Unknown, Bituminous Mix, Skimny Mix, Bituminous Seal	1-19	Left, Right	(ft)	(count)	0241 7 - Rural - Major collector 5.525	BROOKFIELD - V012-0903 5.525 of 5.525	6	BROOKFIELD	1 of 1 TWN mileage: 0.0 to 5.525	VT-12 ETE mileage: 38.438 to 43.963
					Total Mileage: 5.525 mi	Total Mileage: 5.525 mi				