


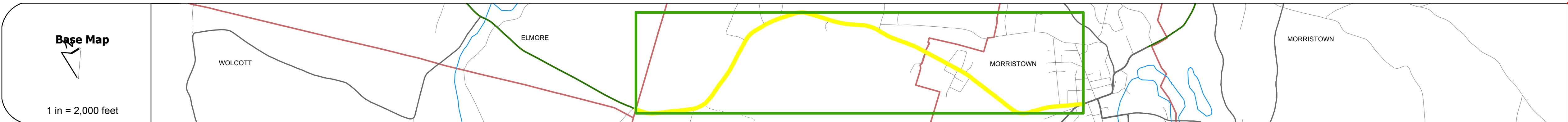
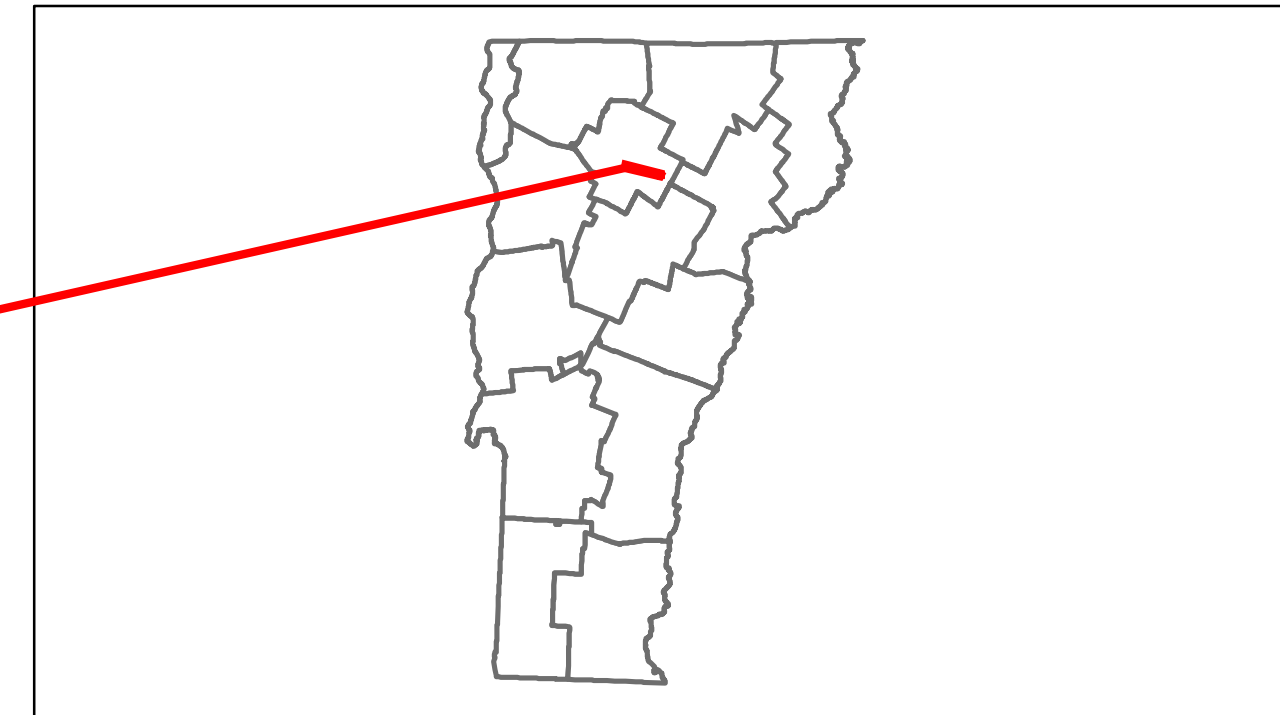


Route Log Progress Chart

DRAFT

Please Note: Errors and Omissions May Exist.
Contact the VTrans Mapping Unit with questions or concerns.


DISTRICT	TOWN	ROUTE
6	MORRISTOWN	VT-12



Road Widths	Travellane	Roadway	Lane Count	Base	Subbase
0-0.5	28	22	2	28	28

Curves	6	6	8	8	5	3	10	3
--------	---	---	---	---	---	---	----	---

Grades	-3.5	-8.5	-9.0	-7.5	-4.6	-8.8	-7.2	-8.4	-4.0
--------	------	------	------	------	------	------	------	------	------



Maintenance Garage	District 8 - Morristown Garage	(Not State Maintained)
--------------------	--------------------------------	------------------------

Traffic Counters	56L116	56L005	56L167
------------------	--------	--------	--------

Functional Class	7
------------------	---

Speed Zone	7
------------	---

ADT Counts	2012	2011	2010	2009	2008
2600	2600	2500	2500	2500	2500
3500	3500	3500	3700	3800	3800
4900	4900	4900	4900	4900	4900

Crash Locations	2012	2011	2010	2009	2008
Crash symbols	1	1	1	1	1

DESCRIPTION BLOCK

Historic Projects Retreatment, Resurface, Unknown, Bituminous Mix, Skimmy Mix, Bituminous Seal, Bituminous, Concrete, Gravel, Surface Treated Gravel, Plant Mix, Reclaimed Base and Bituminous Concrete, Concrete	Functional Class 1, 2, 3, 4, 5, 6, 7, 8, 9, 10, 11, 12, 13, 14, 15, 16, 17, 18, 19	Curves Left, Right	Road Widths (ft)	Grades grade up, grade down	Traffic Counters (counter ID)	Crash Locations Fatal, Injury, Property Damage Only, Unknown Crash Type	Mileage by Functional Class By Sheet 0241 7 - Rural - Major collector 3.307	Mileage by Town By Sheet MORRISTOWN - V012-0807 3.307 of 3.307	DISTRICT 6	TOWN MORRISTOWN	Date: 05/22/14	ROUTE VT-12 ETE mileage: 82.264 to 85.571
							Total Mileage: 3.307 mi	Total Mileage: 3.307 mi	1 of 1 TWN mileage: 0.0 to 3.307			