

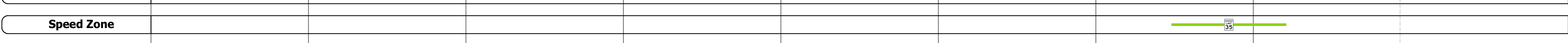



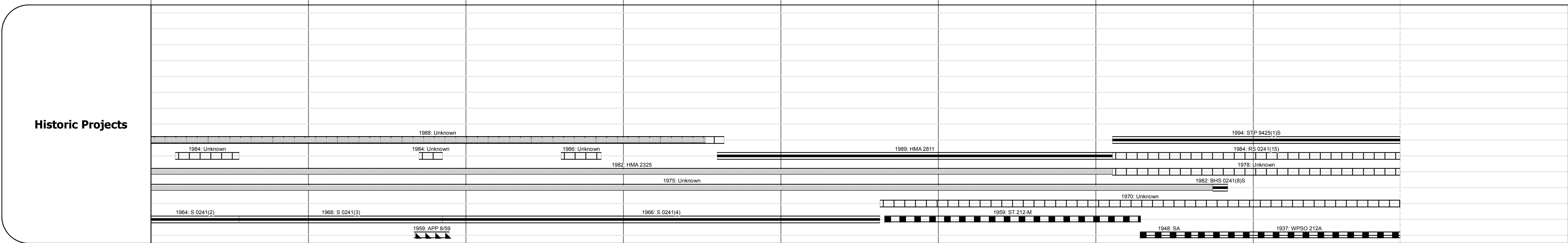

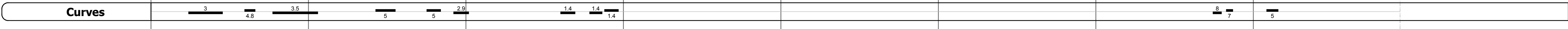
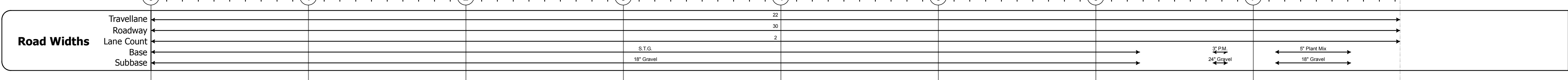
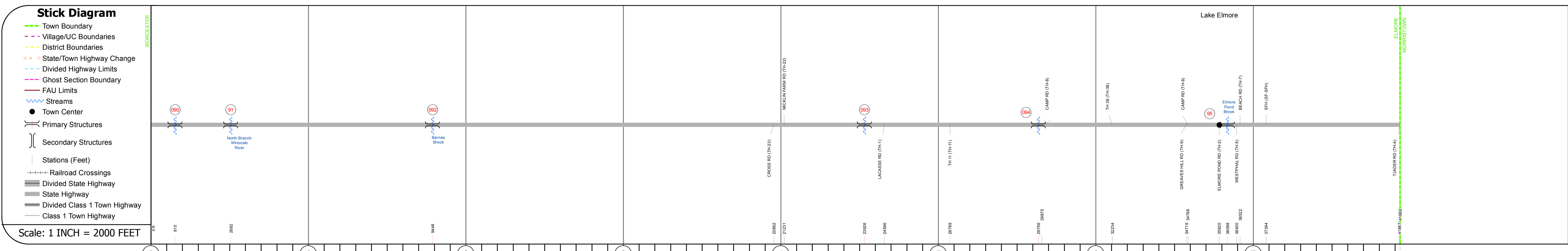
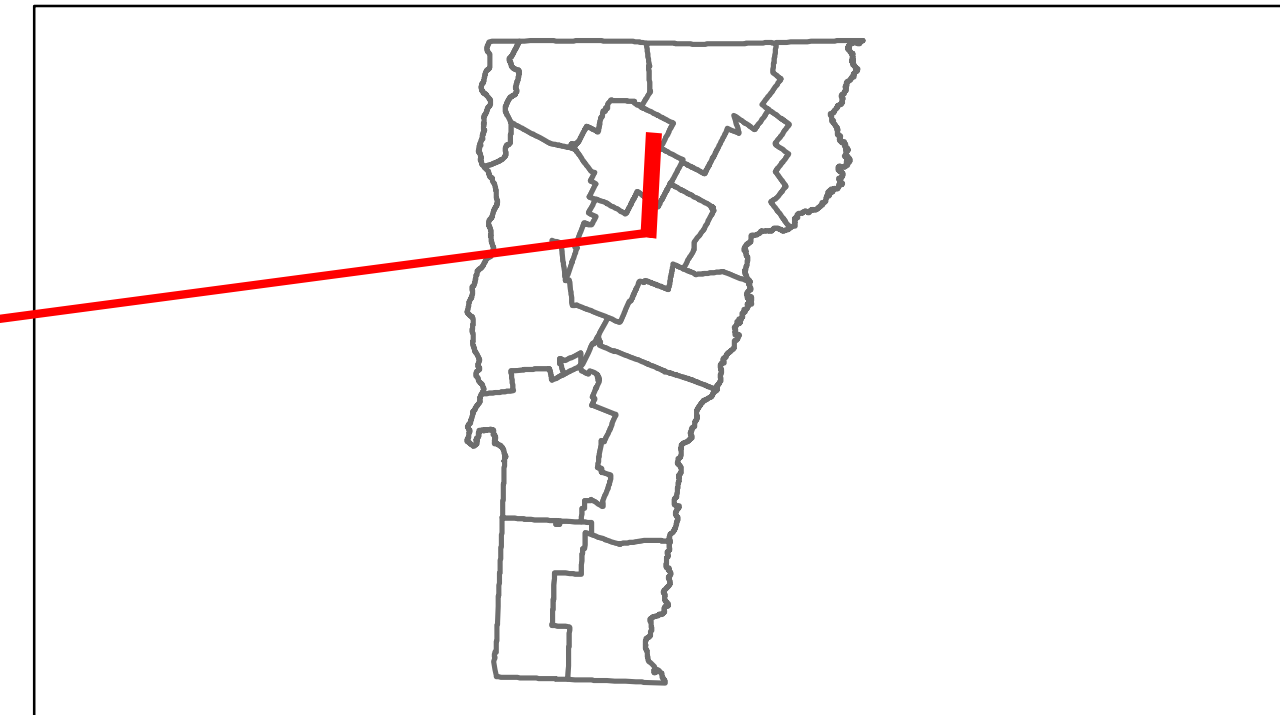


Route Log Progress Chart

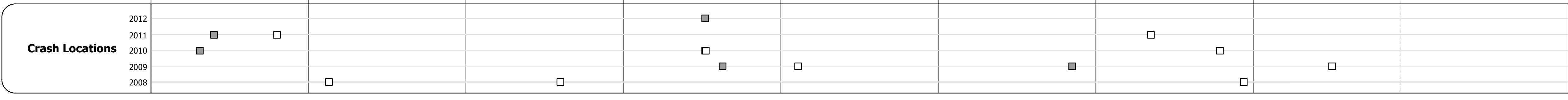
DRAFT

Please Note: Errors and Omissions May Exist.
Contact the VTrans Mapping Unit with questions or concerns.

DISTRICT	TOWN	ROUTE
6	ELMORE	VT-12



Year	Station 0-1	Station 1-2	Station 2-3	Station 3-4	Station 4-5	Station 5-6	Station 6-7
2012	1000					1100	2600
2011	970					1200	2600
2010	940					1300	2500
2009	940					1300	2500
2008	940					1300	2500



DESCRIPTION BLOCK

Culvert 90:
Culvert - 1964
Structure No. 30024100908041
Length: 6'
Under Clearance: 6.0'
Facility Carried: VT12
Bridge Type: CGMPP
Features Intersected: BROOK
Maintenance: State

Bridge 91:
Stringer/multi-beam or girder - 1935
Structure No. 200241009108042
Length: 40'
Width: 29.6'
Facility Carried: VT 00012 ML
Bridge Type: ROLLED BEAM
Features Intersected: NORTH BRANCH
Surface: Bituminous
Maintenance/Ownership: State

Culvert 92:
Culvert - 1960
Structure No. 300241009208041
Length: 13'
Width: 30.3'
Under Clearance: 5.5'
Facility Carried: VT12
Bridge Type: R.C. BOX
Features Intersected: BARNES BROOK
Maintenance: State

Culvert 93:
Culvert - 1961
Structure No. 300241009308041
Length: 9'
Under Clearance: 9.0'
Facility Carried: VT12
Bridge Type: CGMPP
Features Intersected: BROOK
Maintenance: State

Culvert 94:
Culvert - 1959
Structure No. 300241009408041
Length: 6'
Under Clearance: 6.0'
Facility Carried: VT12
Bridge Type: ACCGMPP
Features Intersected: BROOK
Maintenance: State

Bridge 95:
Slab - 1934
Structure No. 200241009508042
Length: 22'
Width: 33.0'
Facility Carried: VT 00012 ML
Bridge Type: CONCRETE SLAB
Features Intersected: LAKE ELMORE OUTLET
Surface: Bituminous
Maintenance/Ownership: State

Historic Projects Retreatment, Resurface, Unknown, Bituminous Mix, Skimmy Mix, Bituminous Seal, Bituminous Concrete, Surface Treated Gravel, Plant Mix, Reclaimed Base and Bituminous Concrete, Concrete	Functional Class 1, 2, 3, 4, 5, 6, 7, 8, 9, 10, 11, 12, 13, 14, 15, 16, 17, 18, 19	Curves Left, Right	Road Widths (ft)	Traffic Counters (counter ID)	Crash Locations Fatal, Injury, Property Damage Only, Unknown Crash Type	Mileage by Functional Class By Sheet 0241 7 - Rural - Major collector 7.932	Mileage by Town By Sheet ELMORE - V012-0804 7.932 of 7.932	DISTRICT 6	TOWN ELMORE	Date: 05/22/14	ROUTE VT-12 ETE mileage: 74.332 to 82.264
						Total Mileage: 7.932 mi	Total Mileage: 7.932 mi	1 of 1 TWN mileage: 0.0 to 7.932			