


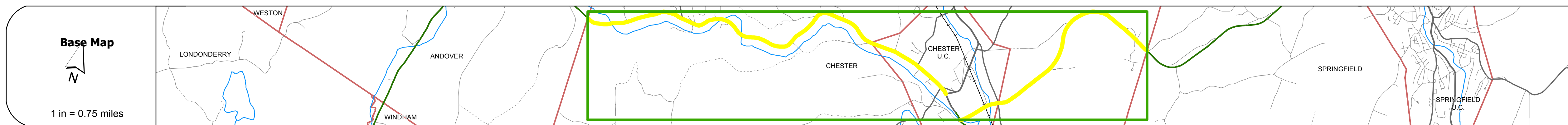
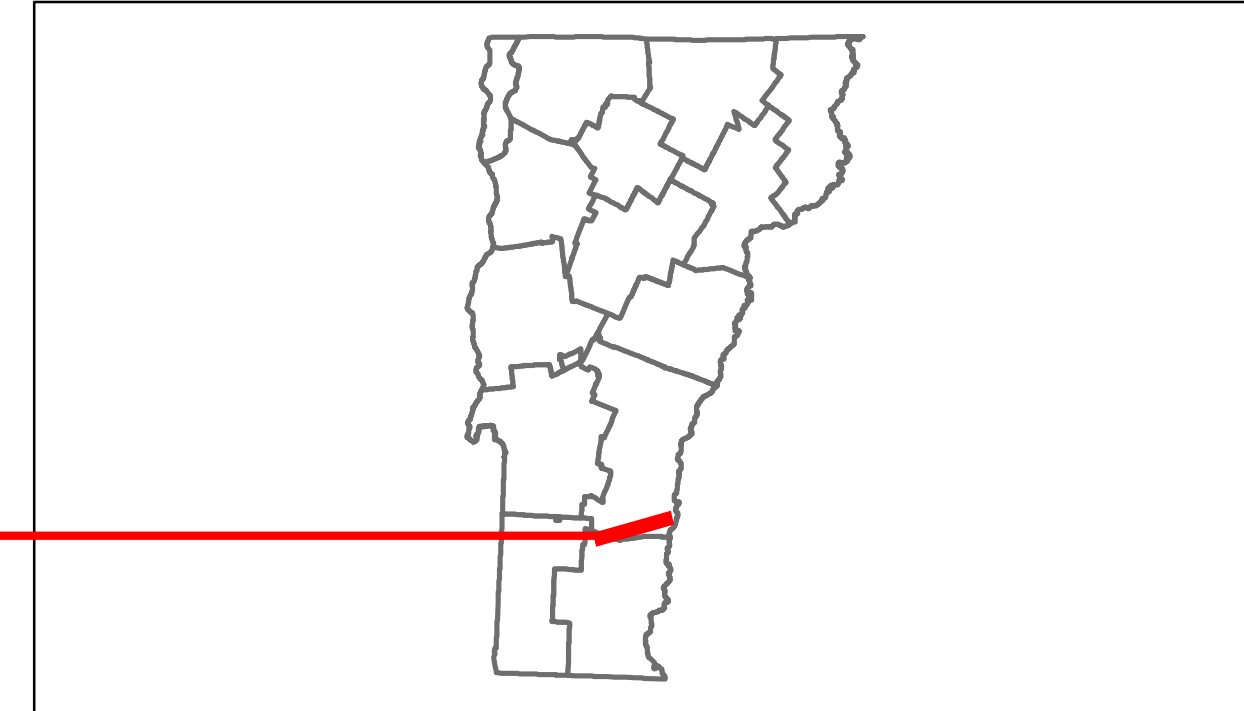


Route Log Progress Chart

DRAFT

Please Note: Errors and Omissions May Exist.
Contact the VTrans Mapping Unit with questions or concerns.

DISTRICT	TOWN	ROUTE
2	CHESTER	VT-11



	0	1	2	3	4	5	6	7	8	
Road Widths	Travellane, Roadway, Lane Count, Base, Subbase									
Curves	Radius and length data for various curve segments									
Grades	Grade percentage data for the route									
Historic Projects	Timeline of construction projects from 1909 to 2009, including bridge and culvert work.									
Maintenance Garage	Locations of District 2 - Londonderry Garage and District 2 - Chester Garage.									
Traffic Counters	Locations of traffic counters such as 56V111, 56V385, 56V129, 56V199, 56V198, 56V183, 56V130, and 56V713.									
Functional Class	Color-coded line indicating functional class (6 and 7) along the route.									
Speed Zone	Speed limit zones (30, 40, 55) indicated along the route.									
AADT Counts	Annual Average Daily Traffic (AADT) data for years 2008 through 2012.									
Crash Locations	Map showing the locations of crashes from 2008 to 2012.									

DESCRIPTION BLOCK
<p>Bridge 43: Stringer/multi-beam or girder - 2009 Structure No. 200016004314072 Length: 106' Width: 30.0' Facility Carried: VT 00011 ML Bridge Type: WELDED PLATE GIRDER Features Intersected: MID. BR WILLIAMS RIVER Maintenance/Ownership: State</p> <p>Bridge 44: Tee Beam - 1933 Structure No. 200016004414072 Length: 58' Width: 28.9' Facility Carried: VT 00011 ML Bridge Type: TBEAM WIDE W/ STL BM Features Intersected: ANDOVER BRANCH Surface: Bituminous Maintenance/Ownership: State</p> <p>Bridge 45: Stringer/multi-beam or girder - 1983 Structure No. 200016004514072 Length: 117' Width: 38.8' Facility Carried: VT 00011 ML Bridge Type: WELDED GIRDER Features Intersected: MID. BR WILLIAMS RIVER Surface: Bituminous Maintenance/Ownership: State</p> <p>Bridge 46: Stringer/multi-beam or girder - 1992 Structure No. 200016004614072 Length: 118' Width: 39.0' Facility Carried: VT 00011 ML Bridge Type: WELDED GIRDER Features Intersected: MID. BR WILLIAMS RIVER Surface: Bituminous Maintenance/Ownership: State</p> <p>Culvert 47: Culvert - 1952 Structure No. 300016004714071 Length: 12' Under Clearance: 6.5' Facility Carried: VT11 Bridge Type: CGMPPPA Features Intersected: BROOK Maintenance: State</p> <p>Bridge 48: Tee Beam - 1934 Structure No. 200134004814072 Length: 44' Width: 26.0' Facility Carried: VT 00011 ML Bridge Type: CONCRETE T-BEAM Features Intersected: BROOK Surface: Bituminous Maintenance/Ownership: State</p> <p>Bridge 49: Stringer/multi-beam or girder - 1939 Structure No. 200134004914072 Length: 84' Width: 26.3' Facility Carried: VT 00011 ML Bridge Type: ROLLED BEAM Features Intersected: WILLIAMS RIVER Surface: Concrete Maintenance/Ownership: State</p> <p>Culvert 50: Culvert - 1965 Structure No. 300134005014071 Length: 13' Under Clearance: 7.0' Facility Carried: VT 11 Bridge Type: CGMPPPA Features Intersected: BROOK Maintenance: State</p> <p>Culvert 51: Culvert - 1965 Structure No. 300134005114071 Length: 11' Under Clearance: 7.0' Facility Carried: VT11 Bridge Type: CGMPPPA Features Intersected: BROOK Maintenance: State</p>

Historic Projects <ul style="list-style-type: none"> Retreatment Resurface Unknown Bituminous Mix Skimny Mix Bituminous Seal 	Functional Class <ul style="list-style-type: none"> 1 (Blue) 2 (Red) 6 (Green) 7 (Purple) 8 (Yellow) 11 (Light Blue) 12 (Light Green) 14 (Light Purple) 17 (Light Yellow) 19 (Light Blue) 	Curves <ul style="list-style-type: none"> Left Right 	Road Widths <ul style="list-style-type: none"> (ft) 	AADT <ul style="list-style-type: none"> (count) 	Mileage by Functional Class By Sheet 016-1 6 Rural - Minor Arterial 0134 7 Rural - Major Collector 5.206 3.131	Mileage by Town By Sheet CHESTER - V011-1407 Ghost Section - VT-103 (2.876 to 2.489) 8.337 of 8.337 0.387	DISTRICT 2	TOWN CHESTER	Date: 05/22/14	ROUTE VT-11 ETE mileage: 24.423 to 32.76
Total Mileage: 8.337 mi						Total Mileage: 8.337 mi				

For More Information Contact - Vermont Agency of Transportation, Policy, Planning and Intermodal Development Division - Mapping Unit, 1 National Life Drive, Montpelier, VT 05633-5001 Telephone: 802-828-2600.