







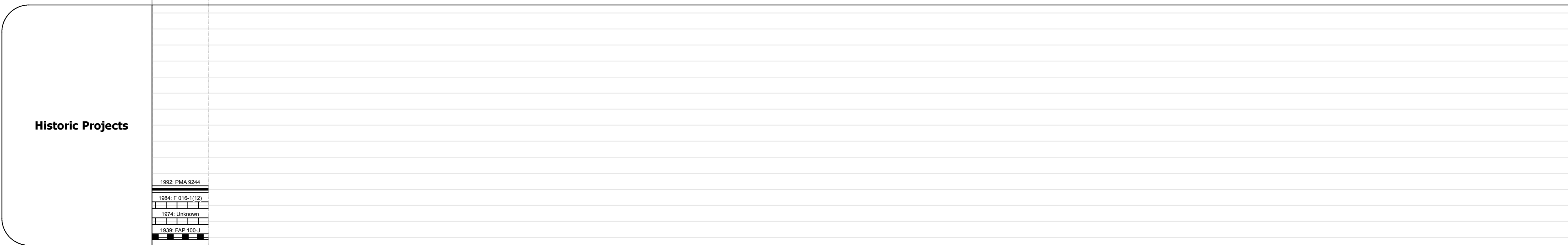



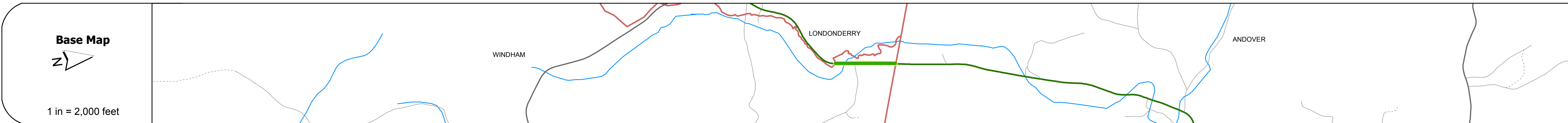
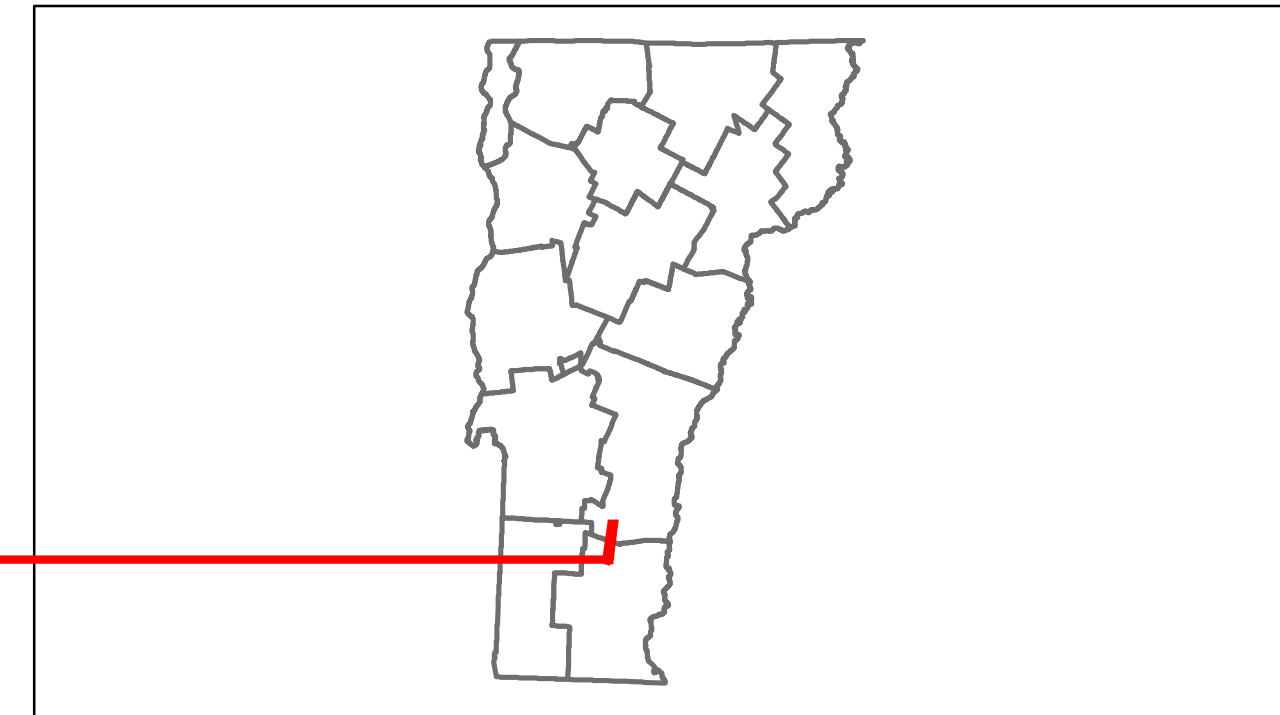


# Route Log Progress Chart

**DRAFT**

Please Note: Errors and Omissions May Exist.  
Contact the VTrans Mapping Unit with questions or concerns.

DISTRICT	TOWN	ROUTE
2	WINDHAM	VT-11



DESCRIPTION BLOCK	

<b>Historic Projects</b> Retreatment, Resurface, Unknown, Bituminous Mix, Skimmy Mix, Bituminous Seal, Bituminous Concrete, Concrete, Gravel, Surface Treated Gravel, Plant Mix, Reclaimed Base and Bituminous Concrete, Concrete	<b>Functional Class</b> 1-19, 6-16, Speed Zones 25-65	<b>Curves</b> Left, Right, Grades: grade up, grade down	<b>Road Widths</b> Traffic Counters (counter ID)	<b>AADT</b> Crash Locations: Fatal, Injury, Property Damage Only, Unknown Crash Type	<b>Mileage by Functional Class By Sheet</b> 016-1 6 - Rural - Minor Arterial 0.356	<b>Mileage by Town By Sheet</b> WINDHAM - V011-1323 0.356 of 0.356	<b>DISTRICT</b> 2	<b>TOWN</b> WINDHAM	<b>Date:</b> 05/22/14	<b>ROUTE</b> VT-11 ETE mileage: 20.389 to 20.745
					<b>Total Mileage: 0.356 mi</b>					