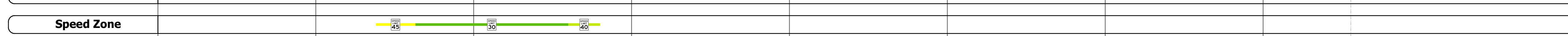

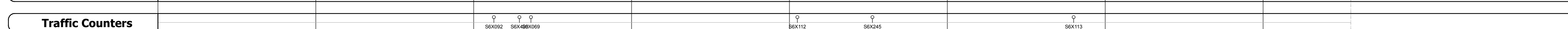
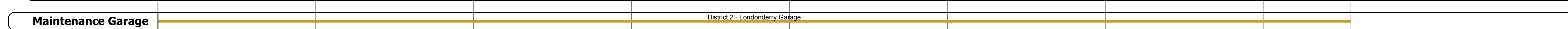

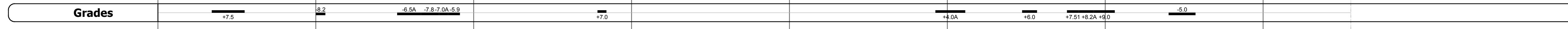
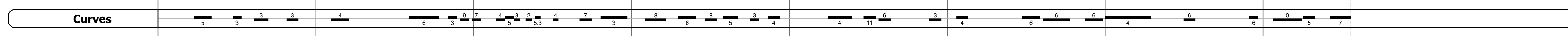
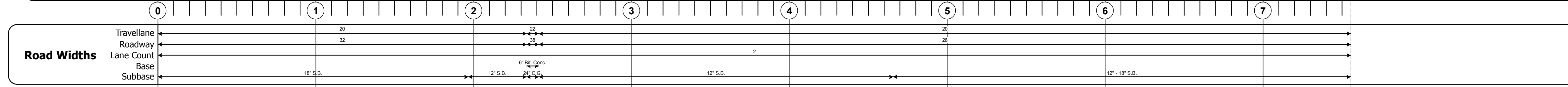
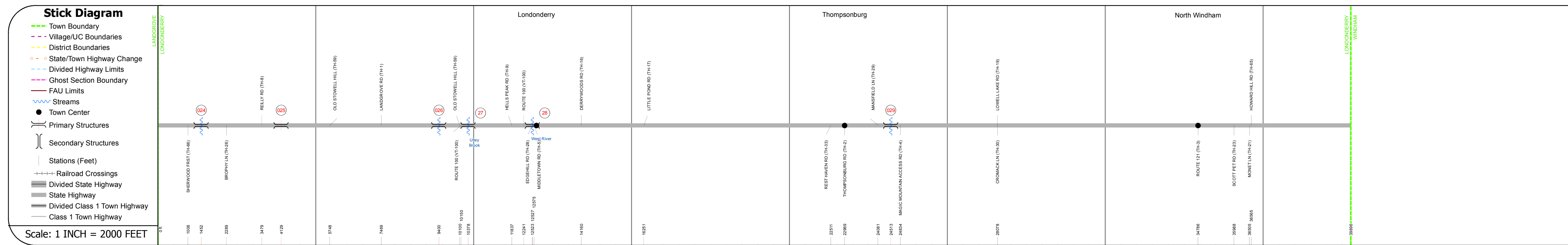
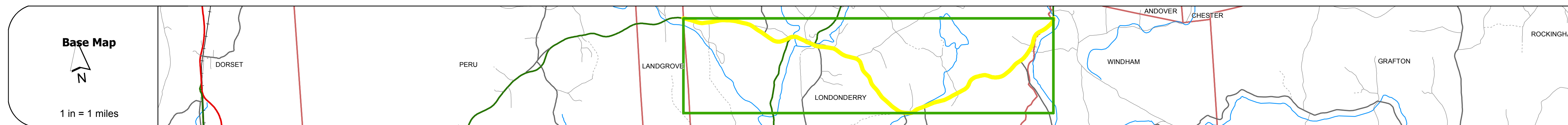
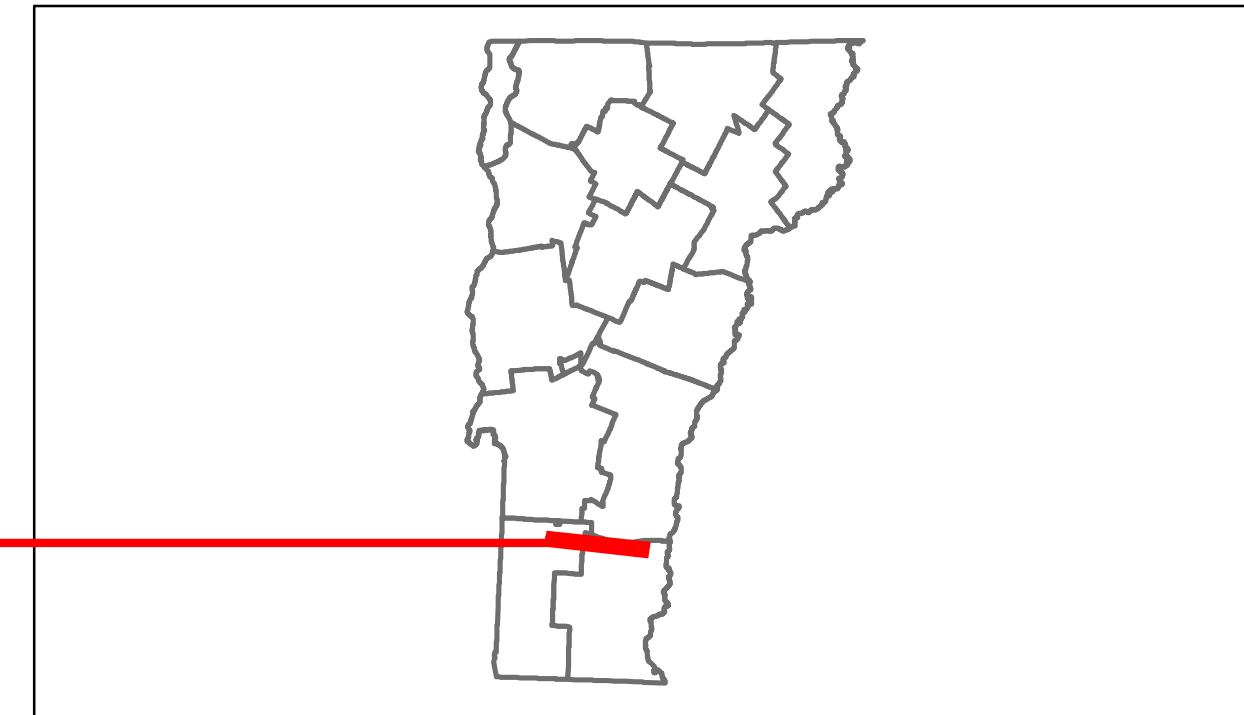
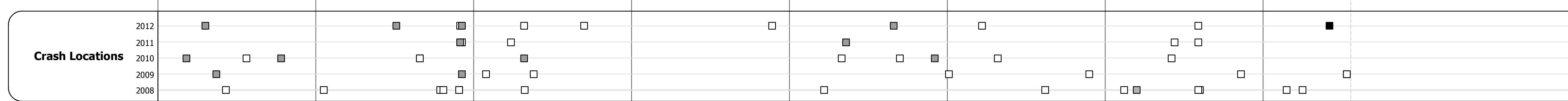


DISTRICT	TOWN	ROUTE
2	LONDONDERRY	VT-11



Year	0-1	1-2	2-3	3-4	4-5	5-6	6-7	7-8	8-9	9-10	10-11	11-12	12-13	13-14	14-15	15-16	16-17	17-18	18-19	19-20
2012	3800	4200	5800	4300	2900	2800	3000	2500	2500	2500	2500	2500	2500	2500	2500	2500	2500	2500	2500	2500
2011	3800	4100	5700	4100	3000	2900	3100	2500	2400	2400	2400	2400	2400	2400	2400	2400	2400	2400	2400	2400
2010	3700	3900	5600	3900	3100	3000	3100	2500	2300	2300	2300	2300	2300	2300	2300	2300	2300	2300	2300	2300
2009	3700	4200	6000	4200	3200	3000	3300	2600	2400	2400	2400	2400	2400	2400	2400	2400	2400	2400	2400	2400
2008	3600	4400	6400	4500	3300	3000	3400	2700	2500	2500	2500	2500	2500	2500	2500	2500	2500	2500	2500	2500



DESCRIPTION BLOCK

Culvert 24:
Culvert - 1948
Structure No. 300016002413101
Length: 6'
Under Clearance: 6.0'
Facility Carried: VT11
Bridge Type: A.C.C.G.M.P.
Features Intersected: BROOK
Maintenance: State

Culvert 25:
Culvert - 1948
Structure No. 300016002513101
Length: 6'
Under Clearance: 6.0'
Facility Carried: VT11
Bridge Type: ACCOMP
Features Intersected: CATTLE PASS
Maintenance: State

Culvert 26:
Culvert - 1948
Structure No. 300016002613101
Length: 6'
Under Clearance: 6.0'
Facility Carried: VT11
Bridge Type: ACCOMP
Features Intersected: CATTLE PASS
Maintenance: State

Bridge 27:
Stringer/multi-beam or girder - 1940
Structure No. 200016002713102
Length: 158'
Width: 31.8'
Facility Carried: VT 00011 ML
Bridge Type: 2 SPAN ROLLED BEAM
Features Intersected: UTLEY BROOK
Surface: Bituminous
Maintenance/Ownership: State

Bridge 28:
Slab - 1995
Structure No. 200016002813102
Length: 93'
Width: 39.6'
Facility Carried: VT 00011 ML
Bridge Type: 2 SPN CONT PRES SLAB
Features Intersected: WEST RIVER
Surface: Bituminous
Maintenance/Ownership: State

Culvert 29:
Culvert - 1922
Structure No. 300016002913101
Length: 14'
Under Clearance: 7.0'
Facility Carried: VT11
Bridge Type: R.C. BOX
Features Intersected: BROOK
Maintenance: State

Historic Projects Retreatment Resurface Unknown Bituminous Mix Skimny Mix Bituminous Seal	Functional Class 1 2 3 4 5 6 7 8 9 10 11 12 13 14 15 16 17 18 19	Curves Left Right	Road Widths (ft)	AADT (count)	Mileage by Functional Class By Sheet 016-1 6 - Rural - Minor Arterial 7.556	Mileage by Town By Sheet LONDONDERRY - V011-1310 7.556 of 7.556	DISTRICT 2	TOWN LONDONDERRY	Date: 05/22/14	ROUTE VT-11 ETE mileage: 12.833 to 20.389
Crash Locations Fatal Injury Property Damage Only Unknown Crash Type	Speed Zones 25 30 35 40 45 50 55 60 65	Grades grade up grade down	Traffic Counters (counter ID)	Total Mileage: 7.556 mi	Total Mileage: 7.556 mi	1 of 1 TWN mileage: 0.0 to 7.556				