


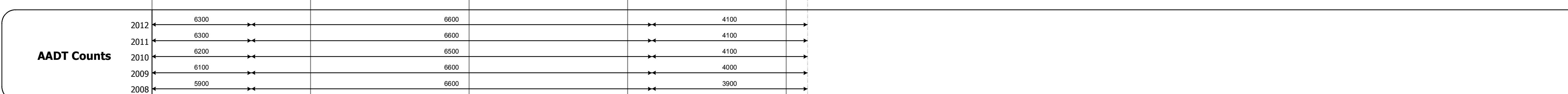

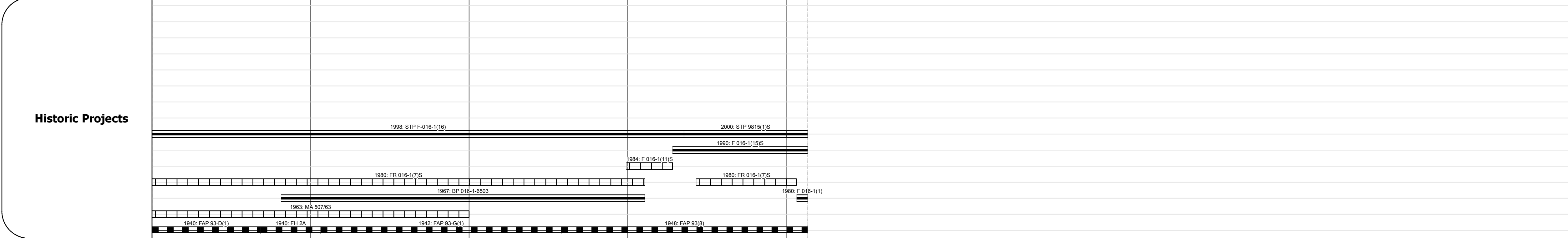
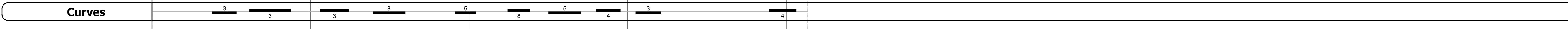
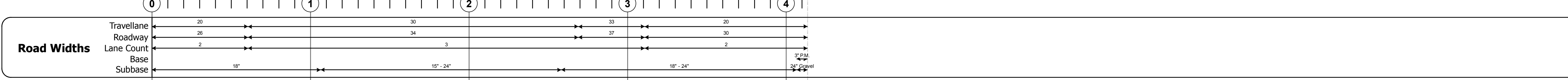
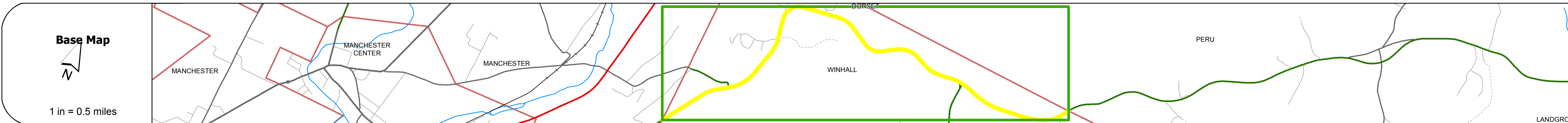
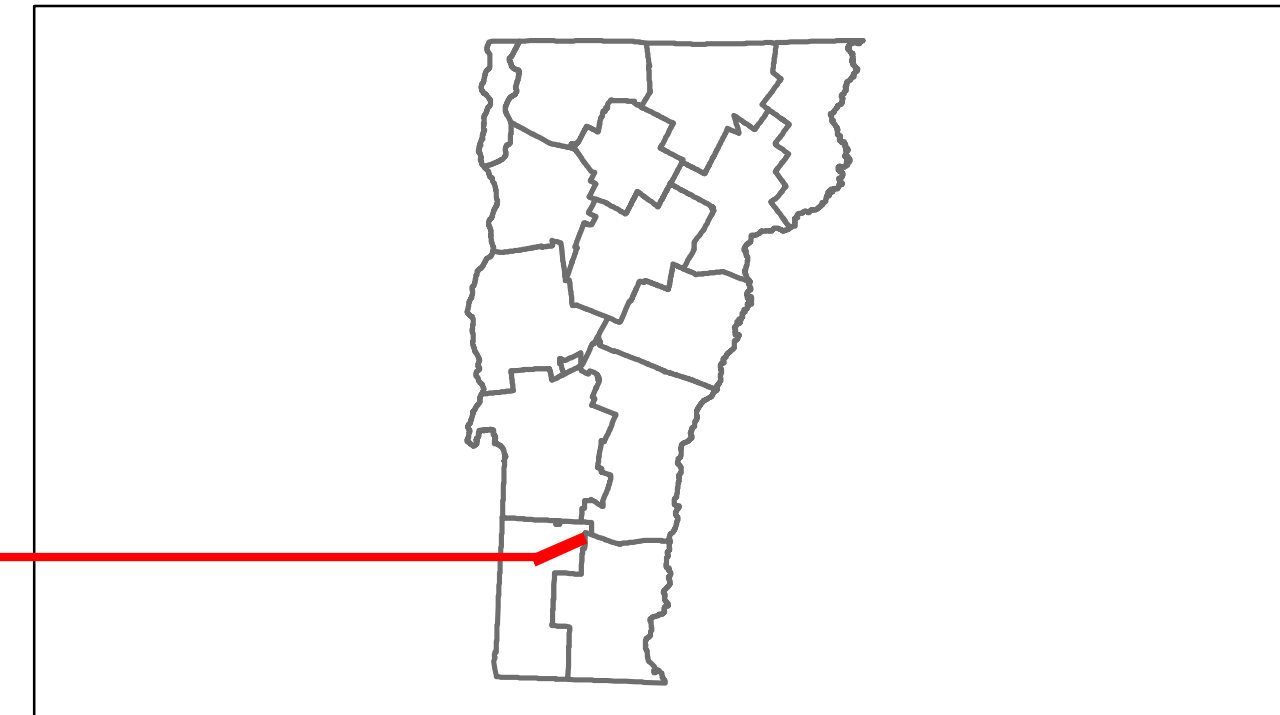


# Route Log Progress Chart

**DRAFT**

Please Note: Errors and Omissions May Exist.  
Contact the VTrans Mapping Unit with questions or concerns.

DISTRICT	TOWN	ROUTE
1	WINHALL	VT-11



DESCRIPTION BLOCK
<p><b>Culvert 6:</b> Culvert - 1940 Structure No. 300016000602161 Length: 13' Under Clearance: 8.83' Facility Carried: VT11 Bridge Type: RC BOX Features Intersected: BROOK Maintenance: State</p> <p><b>Culvert 7:</b> Culvert - 1968 Structure No. 300016000702161 Length: 17' Under Clearance: 11.83' Facility Carried: VT11 Bridge Type: CONCRETE BOX CULVERT Features Intersected: BROMLEY BROOK Maintenance: State</p> <p><b>Culvert 11:</b> Culvert - 1942 Structure No. 300016001102161 Length: 15' Under Clearance: 11.0' Facility Carried: VT11 Bridge Type: RC BOX Features Intersected: BROMLEY BROOK Maintenance: State</p> <p><b>Culvert 12:</b> Culvert - 1948 Structure No. 300016001202161 Length: 14' Under Clearance: 5.17' Facility Carried: VT11 Bridge Type: RC BOX Features Intersected: BROMLEY BROOK Maintenance: State</p> <p><b>Culvert 16:</b> Culvert - 1919 Structure No. 300016001602161 Length: 8' Under Clearance: 5.17' Facility Carried: VT11 Bridge Type: RC BOX Features Intersected: BROOK Maintenance: State</p>

<b>Historic Projects</b> Retreatment, Resurface, Unknown, Bituminous Mix, Skimmy Mix, Bituminous Seal, Bituminous Concrete, Surface Treated Gravel, Plant Mix, Reclaimed Base and Bituminous Concrete, Concrete	<b>Functional Class</b> 1 (Green), 2 (Red), 3 (Blue), 4 (Yellow), 5 (Purple), 6 (Orange), 7 (Light Green), 8 (Light Red), 9 (Light Blue), 10 (Light Yellow), 11 (Light Purple), 12 (Light Orange), 13 (Light Green), 14 (Light Red), 15 (Light Blue), 16 (Light Yellow), 17 (Light Purple), 18 (Light Orange), 19 (Light Green)	<b>Curves</b> Left, Right	<b>Road Widths</b> (ft)	<b>AADT</b> (count)	<b>Mileage by Functional Class By Sheet</b> 016-1 6 - Rural - Minor Arterial 4.135	<b>Mileage by Town By Sheet</b> WINHALL - V011-0216 4.135 of 4.135	<b>DISTRICT</b> 1	<b>TOWN</b> WINHALL	<b>Date:</b> 05/22/14	<b>ROUTE</b> VT-11 ETE mileage: 3.25 to 7.385
<b>Crash Locations</b> Fatal, Injury, Property Damage Only, Unknown Crash Type	<b>Speed Zones</b> 25, 30, 35, 40, 45, 50, 55, 60, 65	<b>Grades</b> grade up, grade down	<b>Traffic Counters</b> (counter ID)	<b>Total Mileage:</b> 4.135 mi	<b>Total Mileage:</b> 4.135 mi	<b>1 of 1</b> TWN mileage: 0.0 to 4.135				