

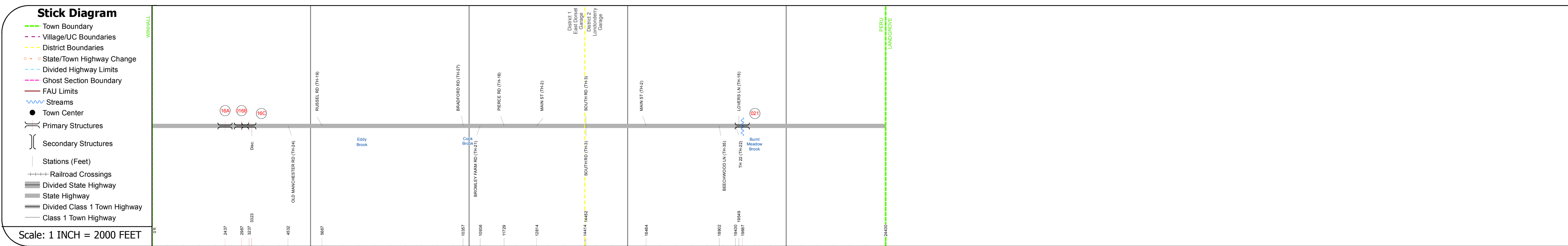
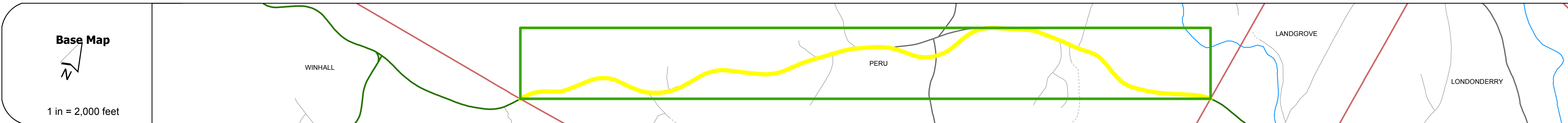
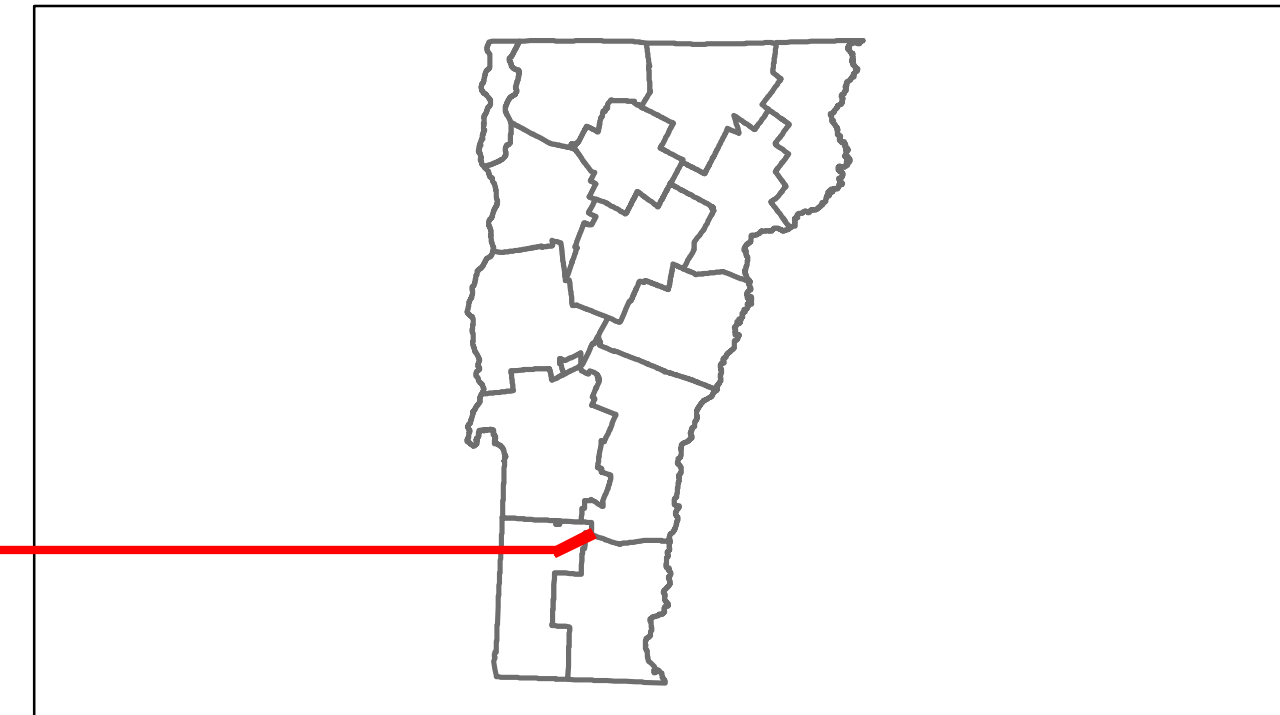


Route Log Progress Chart

DRAFT

Please Note: Errors and Omissions May Exist.
Contact the VTrans Mapping Unit with questions or concerns.

DISTRICT	TOWN	ROUTE
1	PERU	VT-11



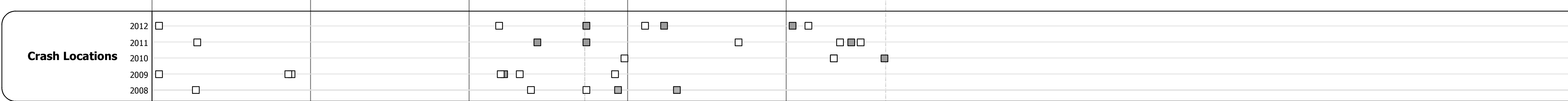
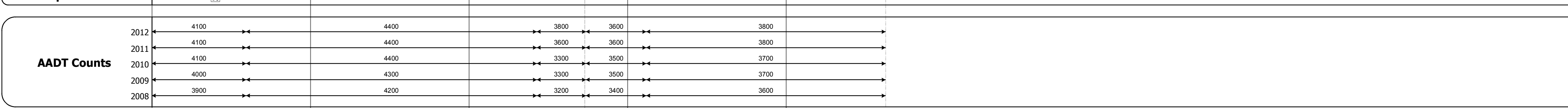





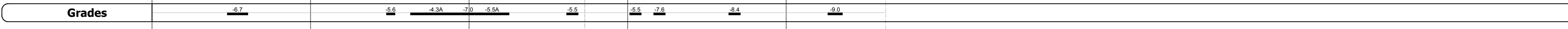
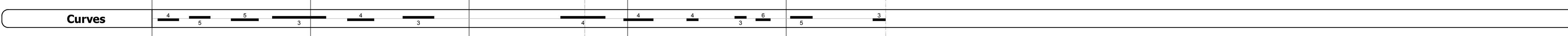
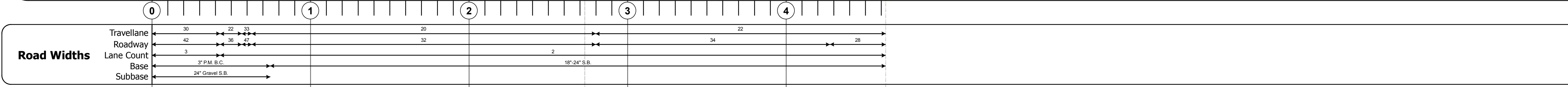
DESCRIPTION BLOCK

Culvert 16A:
Culvert - 1980
Structure No. 200016016A02072
Length: 36'
Under Clearance: 12.42'
Facility Carried: VT 00011 ML
Bridge Type: CGMPA
Features Intersected: BROMLEY PARKING ACCESS RD
Maintenance/Ownership: State

Culvert 16B:
Culvert - 1980
Structure No. 300016016B02071
Length: 10'
Under Clearance: 10.0'
Facility Carried: VT11
Bridge Type: CGMPP
Features Intersected: ELEC.CONDUIT SLEEVE
Maintenance/Ownership: Private (other than RR)

Culvert 16C:
Culvert - 1980
Structure No. 200016016C02072
Length: 20'
Under Clearance: 9.82'
Facility Carried: VT 00011 ML
Bridge Type: MULTI PLT PIPE ARCH
Features Intersected: BROMLEY MAINT. ACCESS RD
Maintenance/Ownership: Private (other than RR)

Culvert 21:
Culvert - 1919
Structure No. 300016002102071
Length: 10'
Under Clearance: 5.0'
Facility Carried: VT11
Bridge Type: R C BOX
Features Intersected: FLOOD BROOK
Maintenance: State



Historic Projects Retreatment, Resurface, Unknown, Bituminous Mix, Skimmy Mix, Bituminous Seal, Bituminous Concrete, Surface Treated Gravel, Plant Mix, Reclaimed Base and Bituminous Concrete, Concrete	Functional Class 1 (Blue), 2 (Red), 3 (Green), 4 (Yellow), 5 (Purple), 6 (Orange), 7 (Light Blue), 8 (Light Red), 9 (Light Green), 10 (Light Yellow), 11 (Light Purple), 12 (Light Orange), 13 (Light Blue), 14 (Light Red), 15 (Light Green), 16 (Light Yellow), 17 (Light Purple), 18 (Light Orange), 19 (Light Blue)	Curves Left, Right	Road Widths (ft)	AADT (count)	Mileage by Functional Class By Sheet 016-1 6 - Rural - Minor Arterial 4.627	Mileage by Town By Sheet PERU - V011-0207 4.627 of 4.627	DISTRICT 1	TOWN PERU	Date: 05/22/14	ROUTE VT-11 ETE mileage: 7.385 to 12.012
Crash Locations Fatal, Injury, Property Damage Only, Unknown Crash Type	Speed Zones 25, 30, 35, 40, 45, 50, 55, 60, 65	Grades grade up, grade down	Traffic Counters (counter ID)	Total Mileage: 4.627 mi	Total Mileage: 4.627 mi	1 of 1 TWN mileage: 0.0 to 4.627				