

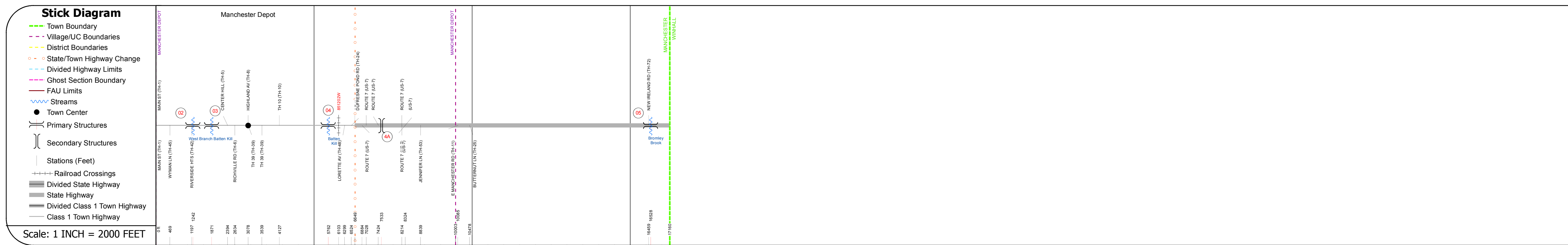
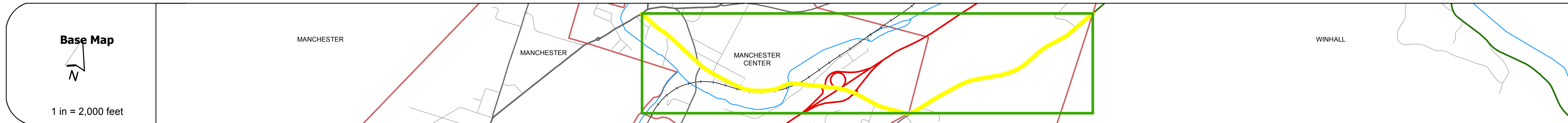
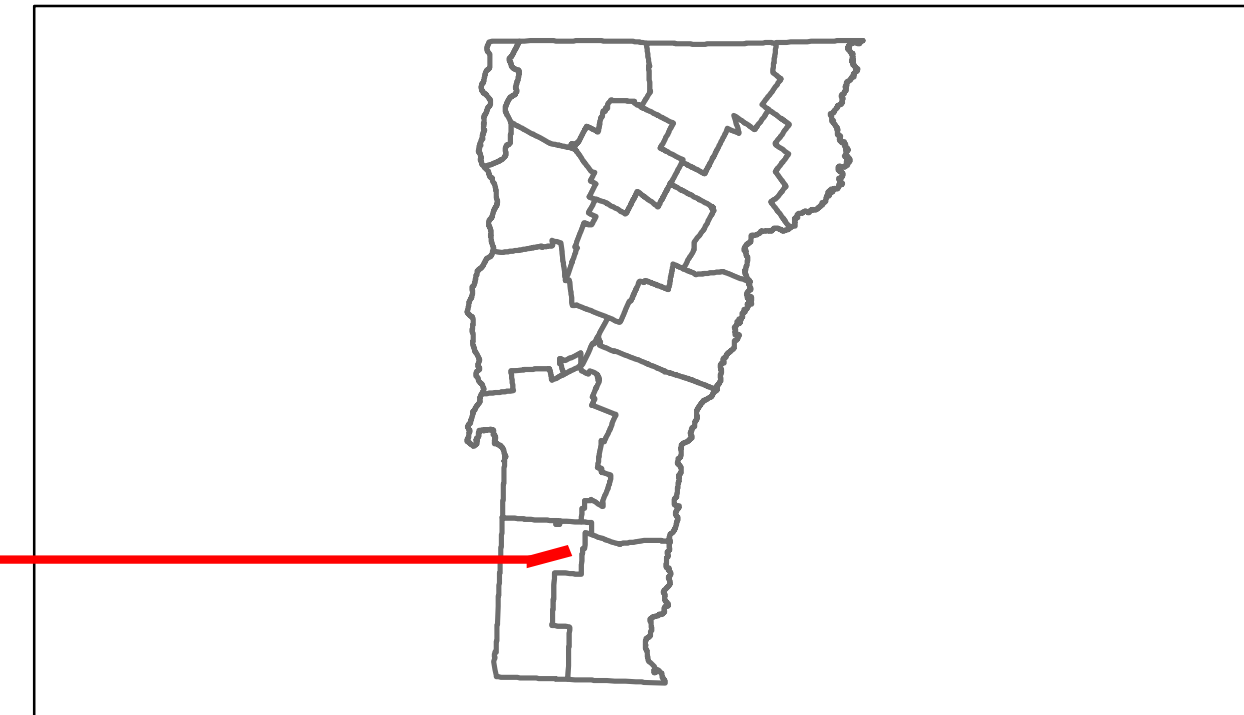


# Route Log Progress Chart

**DRAFT**

Please Note: Errors and Omissions May Exist.  
Contact the VTrans Mapping Unit with questions or concerns.

DISTRICT	TOWN	ROUTE
1	MANCHESTER	VT-11



## DESCRIPTION BLOCK



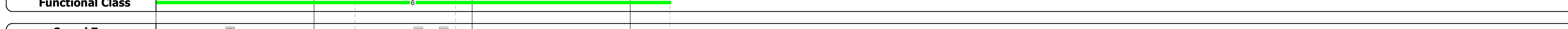

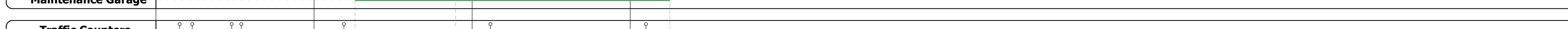
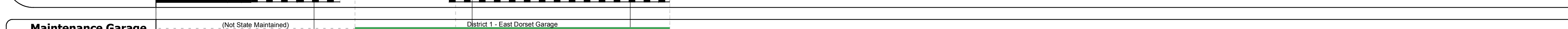
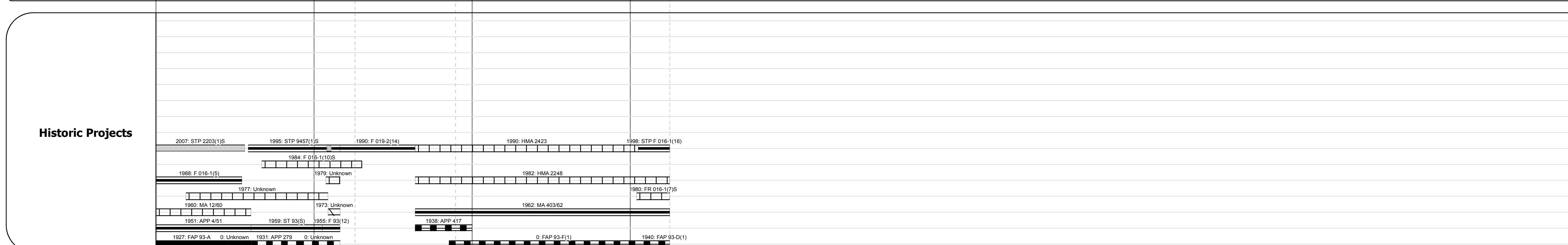
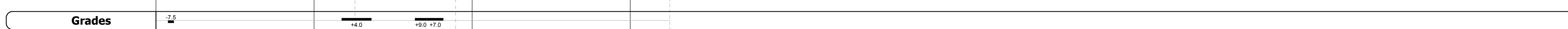


**Bridge 2:**  
Slab - 1987  
Structure No. 200016000202062  
Length: 38'  
Width: 40.0'  
Facility Carried: VT 00011 ML  
Bridge Type: CONCRETE SLAB  
Features Intersected: W. BRANCH BATTEN KILL R.  
Surface: Bituminous  
Maintenance/Ownership: State

**Culvert 3:**  
Culvert - 1919  
Structure No. 300016000302061  
Length: 6'  
Under Clearance: 3.0'  
Facility Carried: VT 11  
Bridge Type: CONG. BOX / ACCGMPP  
Features Intersected: BROOK  
Maintenance: State

**Bridge 4:**  
Stringer/multi-beam or girder - 1955  
Structure No. 200016000402062  
Length: 69'  
Width: 33.2'  
Facility Carried: VT 00011 ML C1003  
Bridge Type: ROLLED BEAM  
Features Intersected: BATTEN KILL RIVER  
Surface: Bituminous  
Maintenance/Ownership: Town

**Bridge 4A:**  
Stringer/multi-beam or girder - 1989  
Structure No. 200019002702062  
Length: 228'  
Height: 0.0'  
Weight Limit: 0  
Facility Carried: US 00007 ML  
Bridge Type: 3-SP CONT WLD GIRDER  
Features Intersected: VT ROUTE 11 UNDER US7

**Bridge 5:**  
Slab - 1968  
Structure No. 200016000502062  
Length: 30'  
Width: 43.2'  
Facility Carried: VT 00011 ML  
Bridge Type: CONCRETE SLAB  
Features Intersected: BROMLEY BROOK  
Surface: Bituminous  
Maintenance/Ownership: State



<b>Historic Projects</b> Retreatment, Resurface, Unknown, Bituminous Mix, Skimmy Mix, Bituminous Seal, Bituminous, Concrete, Gravel, Surface Treated Gravel, Plant Mix, Reclaimed Base and Bituminous Concrete, Concrete	<b>Functional Class</b> 1, 2, 3, 4, 5, 6, 7, 8, 9, 10, 11, 12, 13, 14, 15, 16, 17, 18, 19	<b>Curves</b> Left, Right	<b>Road Widths</b> (ft)	<b>Traffic Counters</b> (counter ID)	<b>AADT</b> (count)	<b>Crash Locations</b> Fatal, Injury, Property Damage Only, Unknown Crash Type	<b>Mileage by Functional Class By Sheet</b> 016-1 6 - Rural - Minor Arterial 3.250	<b>Mileage by Town By Sheet</b> MANCHESTER - V011-0206 3.25 of 3.25	<b>DISTRICT</b> 1	<b>TOWN</b> MANCHESTER	<b>Date:</b> 05/22/14	<b>ROUTE</b> VT-11 ETE mileage: 0.0 to 3.25
<b>Total Mileage: 3.250 mi</b>								<b>Total Mileage: 3.25 mi</b>		<b>1 of 1</b> <b>TWN mileage: 0.0 to 3.25</b>		

For More Information Contact - Vermont Agency of Transportation, Policy, Planning and Intermodal Development Division - Mapping Unit, 1 National Life Drive, Montpelier, VT 05633-5001 Telephone: 802-828-2600.