

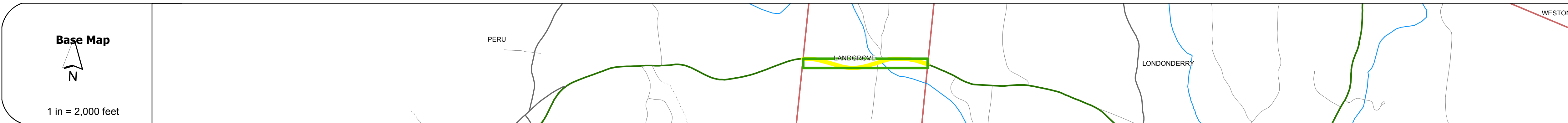
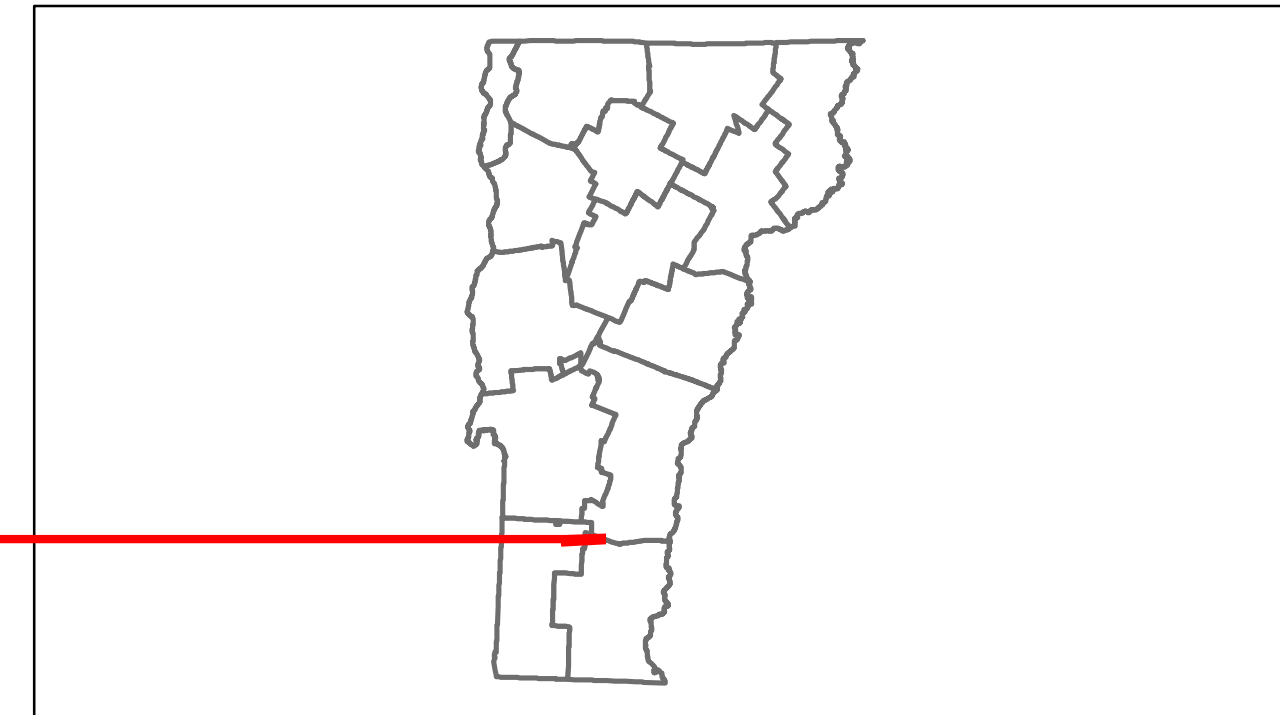


Route Log Progress Chart

DRAFT




Please Note: Errors and Omissions May Exist.
Contact the VTrans Mapping Unit with questions or concerns.

DISTRICT	TOWN	ROUTE
1	LANDGROVE	VT-11



DESCRIPTION BLOCK

Bridge 22:
Tee Beam - 1926
Structure No. 200016002202052
Length: 25'
Width: 25.4'
Facility Carried: VT 00011 ML
Bridge Type: CONCRETE T-BEAM
Features Intersected: FLOOD BROOK
Surface: Bituminous
Maintenance/Ownership: State




Maintenance Garage: District 2 - Londonderry Garage

Traffic Counters:

Functional Class: 6

Speed Zone:



Historic Projects Retreatment, Resurface, Unknown, Bituminous Mix, Skimmy Mix, Bituminous Seal, Bituminous Concrete, Concrete, Gravel, Surface Treated Gravel, Plant Mix, Reclaimed Base and Bituminous Concrete, Concrete	Functional Class 1, 2, 3, 4, 5, 6, 7, 8, 9, 10, 11, 12, 13, 14, 15, 16, 17, 18, 19	Curves Left, Right Grades grade up, grade down	Road Widths (ft) Traffic Counters (counter ID)	AADT (count) Crash Locations Fatal, Injury, Property Damage Only, Unknown Crash Type	Mileage by Functional Class By Sheet 016-1 6 - Rural - Minor Arterial 0.821 Total Mileage: 0.821 mi	Mileage by Town By Sheet LANDGROVE - V011-0205 0.821 of 0.821 Total Mileage: 0.821 mi	DISTRICT 1	TOWN LANDGROVE	Date: 05/22/14 1 of 1 TWN mileage: 0.0 to 0.821	ROUTE VT-11 ETE mileage: 12.012 to 12.833
--	--	---	---	---	---	---	----------------------	--------------------------	--	--