


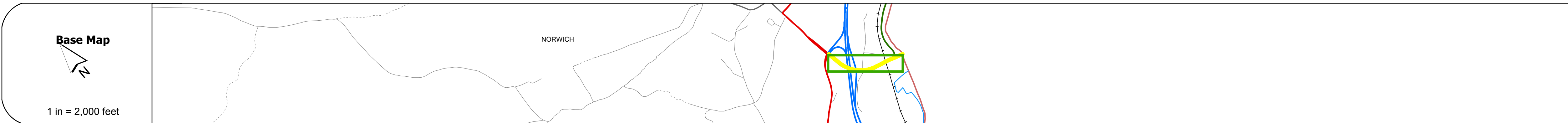
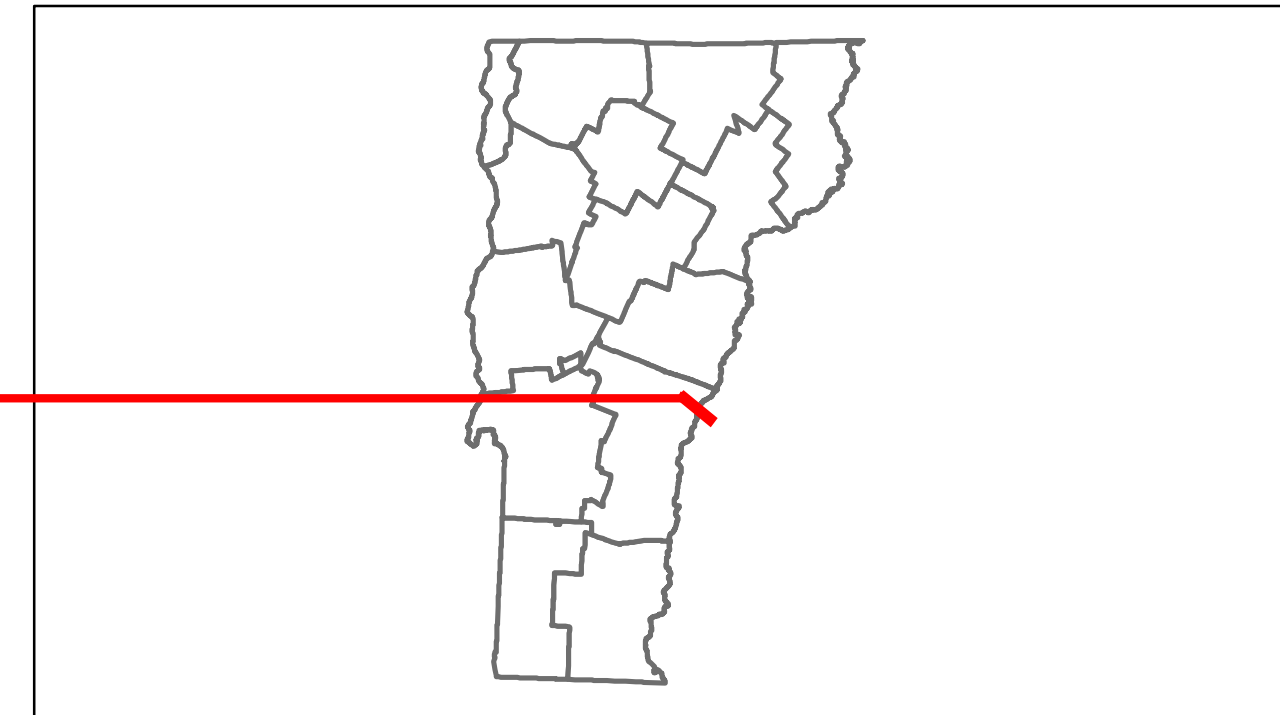


# Route Log Progress Chart

**DRAFT**

Please Note: Errors and Omissions May Exist.  
Contact the VTrans Mapping Unit with questions or concerns.

DISTRICT	TOWN	ROUTE
4	NORWICH	VT-10AW



<b>Curves</b>	
---------------	--

<b>Grades</b>	
---------------	--



<b>Maintenance Garage</b>	District 4 - Thetford Garage
---------------------------	------------------------------

<b>Traffic Counters</b>	
-------------------------	--

<b>Functional Class</b>	
-------------------------	--

<b>Speed Zone</b>	
-------------------	--

<b>AADT Counts</b>	2012	
	2011	
	2010	
	2009	
	2008	

<b>Crash Locations</b>	2012	
	2011	
	2010	<input type="checkbox"/>
	2009	<input type="checkbox"/>
	2008	<input type="checkbox"/>

## DESCRIPTION BLOCK

<b>Historic Projects</b> Retreatment, Resurface, Unknown, Bituminous Mix, Skimmy Mix, Bituminous Seal, Bituminous Concrete, Concrete, Gravel, Surface Treated Gravel, Plant Mix, Reclaimed Base and Bituminous Concrete	<b>Functional Class</b> 1, 2, 6, 7, 8, 11, 12, 14, 16, 17, 19	<b>Curves</b> Left, Right	<b>Grades</b> grade up, grade down	<b>Road Widths</b> (ft)	<b>Traffic Counters</b> (counter ID)	<b>AADT</b> (count)	<b>Crash Locations</b> Fatal, Injury, Property Damage Only, Unknown Crash Type	<b>Mileage by Functional Class By Sheet</b> 0170 7 - Rural - Major collector 0.522	<b>Mileage by Town By Sheet</b> NORWICH - V010A1411W 0.522 of 0.522	<b>DISTRICT</b> 4	<b>TOWN</b> NORWICH	Date: 05/22/14 <b>1 of 1</b> TWN mileage: 0.0 to 0.522	<b>ROUTE</b> VT-10AW ETE mileage: 0.0 to 0.522
<b>Total Mileage: 0.522 mi</b>								<b>Total Mileage: 0.522 mi</b>					