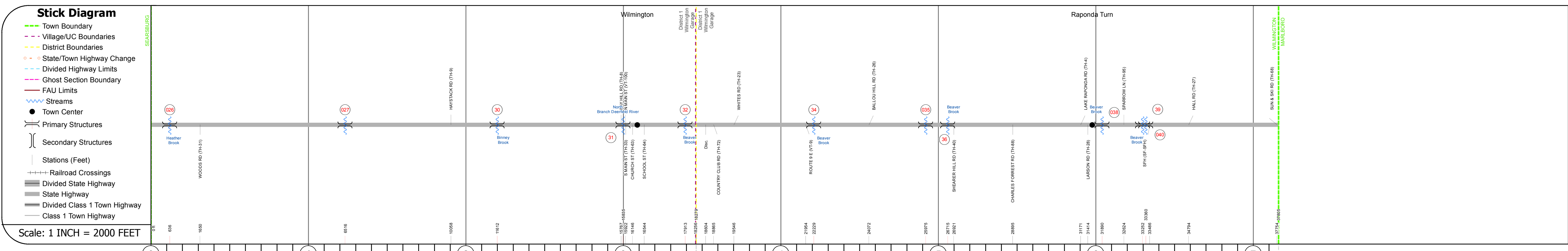
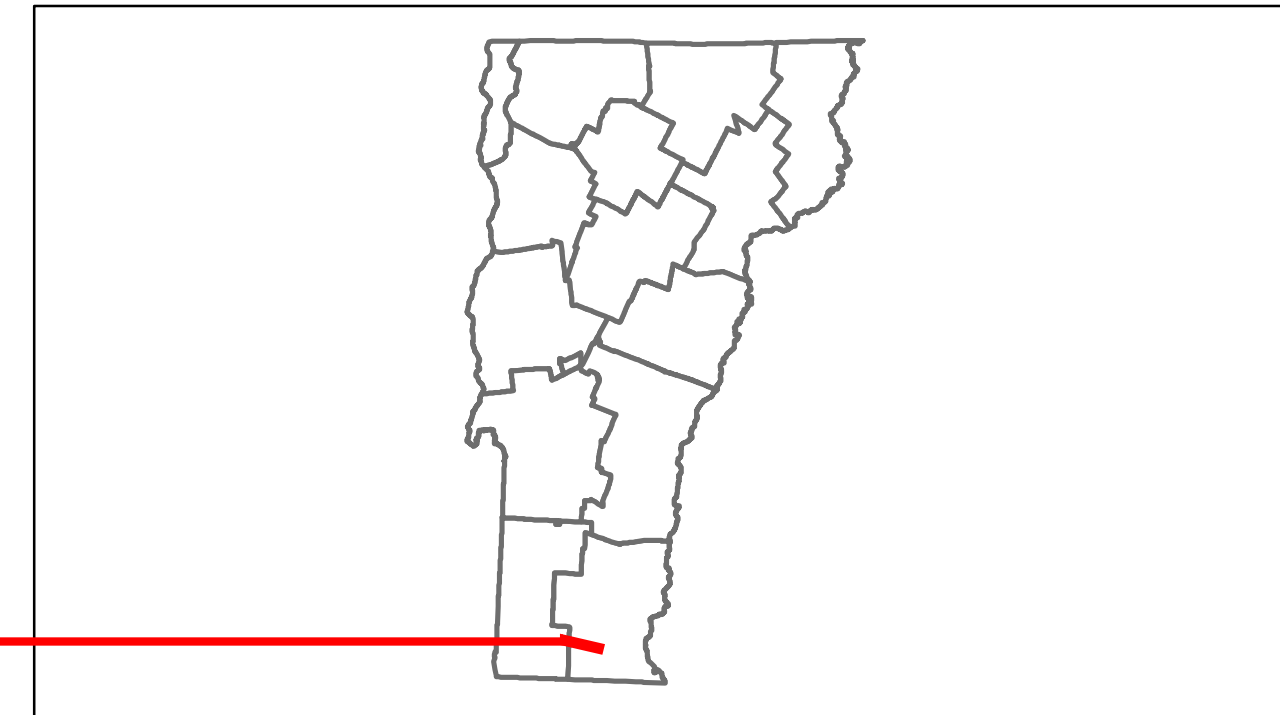




Route Log Progress Chart

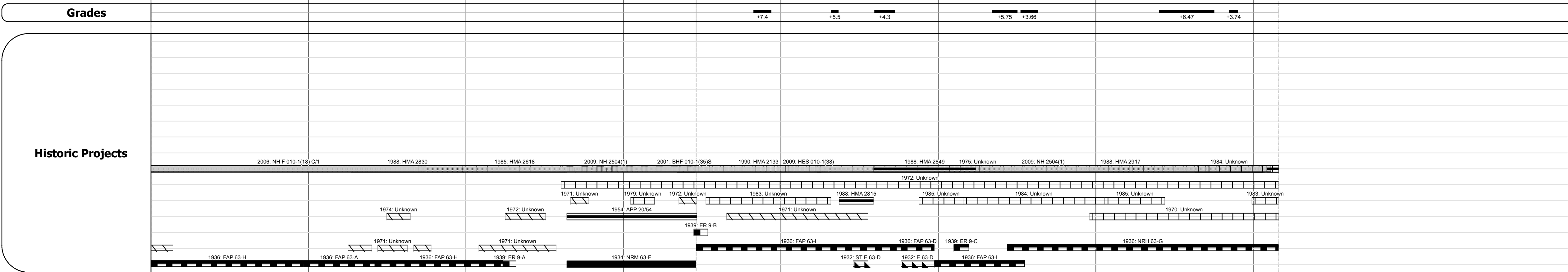
DRAFT
Please Note: Errors and Omissions May Exist.
Contact the VTrans Mapping Unit with questions or concerns.

DISTRICT	TOWN	ROUTE
1	WILMINGTON	VT-9



Travellane	Roadway	Lane Count	Base	Subbase
36	22	28	28.5	28.5
30	28	28.5	28.5	29
30	30	30.25	30.5	33
30	30	30.5	30.5	33
30	22	24	40	3
35	35	47	3	2
24	40	2		

Curves	Grades
5, 7.5, 4, 6, 3.5, 3, 4, 6, 5, 14, 4, 8, 10, 4, 7, 8, 4	+7.4, +5.5, +4.3, +5.75, +3.66, +6.47, +3.74



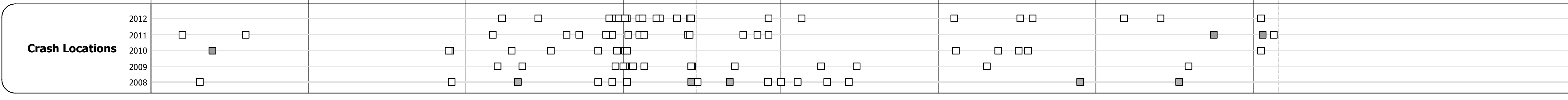
Maintenance Garage
District 1 - Wilmington Garage

Traffic Counters
56X027, 56X080, 56X191, 56X132, 56X133, 56X082

Functional Class
2

Speed Zone
35, 25, 40

ADT Counts
2012: 3700, 8600, 6200, 4600, 4400
2011: 3800, 8200, 6200, 4600, 4400
2010: 3800, 7800, 6100, 4500, 4300
2009: 3700, 7900, 6000, 4500, 4200
2008: 3600, 7900, 5900, 4500, 4100



DESCRIPTION BLOCK	
<p>Culvert 26: Culvert - 2003 Structure No. 300010002613221 Length: 11' Under Clearance: 7.0' Facility Carried: VT09 Bridge Type: C.A.M.P.P.A. Features Intersected: HEATHER BROOK Maintenance: State</p>	<p>Bridge 40: Culvert - 1990 Structure No. 300010004013221 Length: 7' Under Clearance: 5.0' Facility Carried: VT09 Bridge Type: ALUMINUM PIPE ARCH Features Intersected: BROOK Maintenance: State</p>
<p>Culvert 27: Culvert - 2003 Structure No. 300010002713221 Length: 10' Under Clearance: 6.67' Facility Carried: VT09 Bridge Type: C.A.M.P.P.A. Features Intersected: BROOK Maintenance: State</p>	<p>Bridge 30: Stringer/multi-beam or girder - 1939 Structure No. 200010003013222 Length: 74' Width: 28.3' Facility Carried: VT 00009 ML Bridge Type: ROLLED BEAM Features Intersected: BINNEY BROOK Surface: Bituminous Maintenance/Ownership: State</p>
<p>Bridge 31: Tee Beam - 1934 Structure No. 200010003113222 Length: 59' Width: 40.0' Facility Carried: VT 00009 ML Bridge Type: CONCRETE T-BEAM Features Intersected: N. BR. DEERFIELD RIVER Surface: Bituminous Maintenance/Ownership: State</p>	<p>Bridge 32: Stringer/multi-beam or girder - 1939 Structure No. 200010003213222 Length: 84' Width: 33.6' Facility Carried: VT 00009 ML Bridge Type: ROLLED BEAM Features Intersected: BEAVER BROOK Surface: Bituminous Maintenance/Ownership: State</p>
<p>Bridge 34: Stringer/multi-beam or girder - 1934 Structure No. 200010003413222 Length: 64' Width: 29.0' Facility Carried: VT 00009 ML Bridge Type: ROLLED BEAM Features Intersected: BEAVER BROOK Surface: Bituminous Maintenance/Ownership: State</p>	<p>Culvert 35: Culvert - 1990 Structure No. 300010003513221 Length: 15' Under Clearance: 7.0' Facility Carried: VT09 Bridge Type: R.C. BOX Features Intersected: BROOK Maintenance: State</p>
<p>Bridge 36: Slab - 1990 Structure No. 200010003613222 Length: 25' Width: 38.2' Facility Carried: VT 00009 ML Bridge Type: CONCRETE SLAB Features Intersected: BEAVER BROOK Surface: Bituminous Maintenance/Ownership: State</p>	<p>Culvert 38: Culvert - 1990 Structure No. 300010003813221 Length: 15' Under Clearance: 8.58' Facility Carried: VT09 Bridge Type: C.M.P.P.A. Features Intersected: BEAVER BROOK Maintenance: State</p>
<p>Culvert 39: Culvert - 1990 Structure No. 200010003913222 Length: 24' Facility Carried: VT 00009 ML Bridge Type: REINFORCED CONC BOX Features Intersected: BEAVER BROOK Maintenance/Ownership: State</p>	

Historic Projects	Functional Class	Curves	Road Widths	ADT	Mileage by Functional Class By Sheet	Mileage by Town By Sheet	DISTRICT	TOWN	Date: 05/22/14	ROUTE	
<ul style="list-style-type: none"> Retreatment Resurface Unknown Bituminous Mix Skimny Mix Bituminous Seal Gravel Surface Treated Gravel Plant Mix Reclaimed Base and Bituminous Concrete Concrete 	<ul style="list-style-type: none"> 1 2 3 4 5 6 7 8 9 10 11 12 13 14 15 16 17 18 19 	<ul style="list-style-type: none"> Left Right 	<ul style="list-style-type: none"> ft 	<ul style="list-style-type: none"> count 	010-1 2 - Rural - Principal Arterial 7.160	WILMINGTON - V009-1322 7.16 of 7.16	1	WILMINGTON	1 of 1 TWN mileage: 0.0 to 7.16	VT-9 ETE mileage: 21.982 to 29.142	
Total Mileage: 7.160 mi						Total Mileage: 7.16 mi					

For More Information Contact - Vermont Agency of Transportation, Policy, Planning and Intermodal Development Division - Mapping Unit, 1 National Life Drive, Montpelier, VT 05633-5001 Telephone: 802-828-2600.