

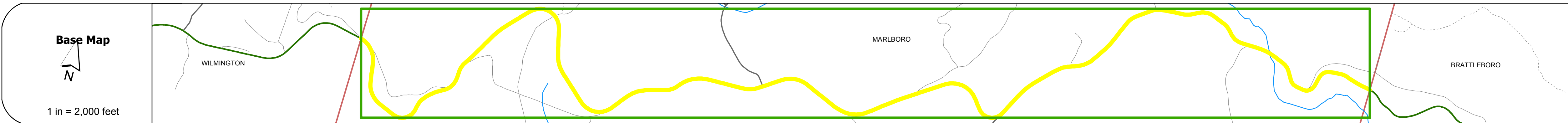
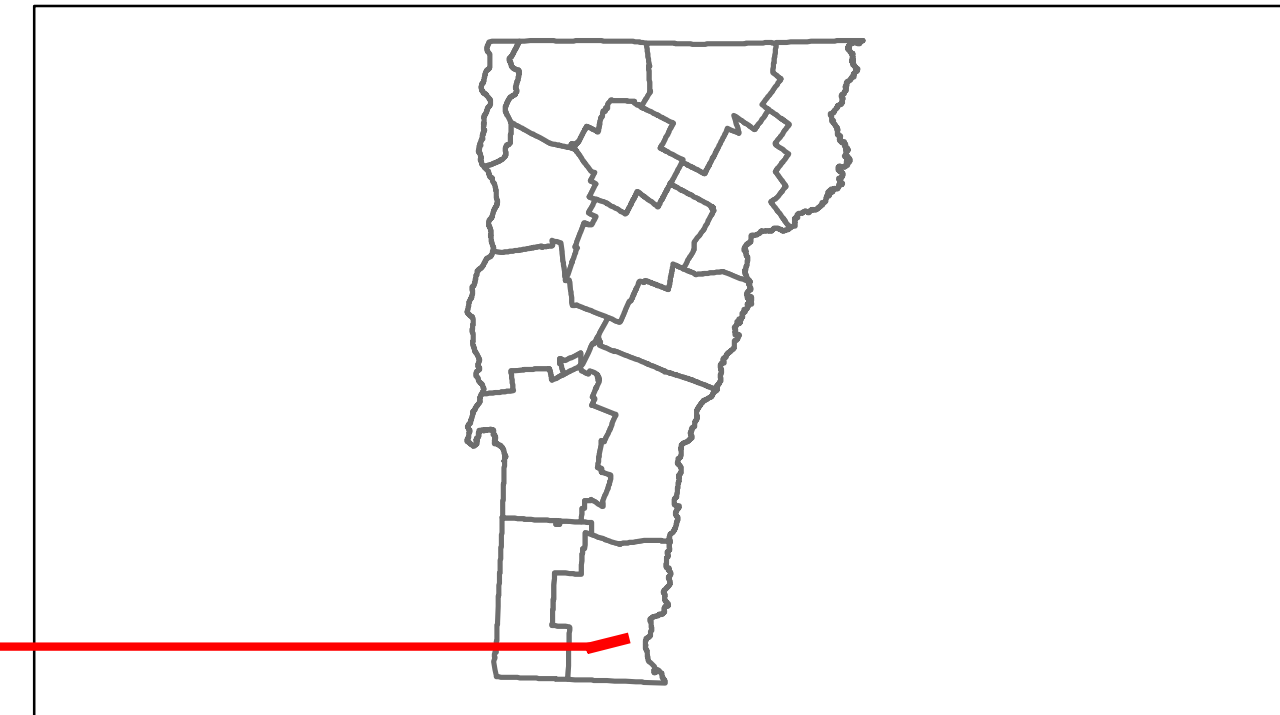


# Route Log Progress Chart

**DRAFT**

Please Note: Errors and Omissions May Exist.  
Contact the VTrans Mapping Unit with questions or concerns.

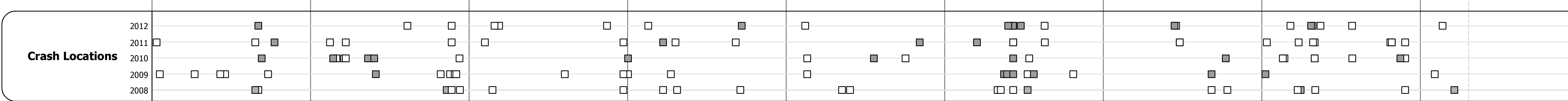








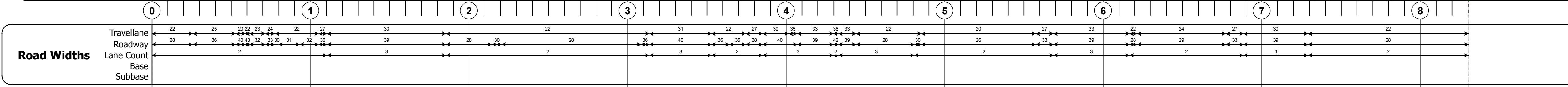
|          |          |       |
|----------|----------|-------|
| DISTRICT | TOWN     | ROUTE |
| 2        | MARLBORO | VT-9  |



## DESCRIPTION BLOCK

**Culvert 47:**  
Culvert - 1932  
Structure No. 300010004713111  
Length: 8'  
Under Clearance: 8.0'  
Facility Carried: VT09  
Bridge Type: R.C. BOX  
Features Intersected: BROOK  
Maintenance: State

**Bridge 48:**  
Stringer/multi-beam or girder - 1940  
Structure No. 200010004813112  
Length: 54'  
Width: 31.0'  
Facility Carried: VT 00009 ML  
Bridge Type: ROLLED BEAM  
Features Intersected: WHETSTONE BROOK  
Surface: Concrete  
Maintenance/Ownership: State



|  |  |                              |                            |   |                        |   |   |  |  |                         |                       |   |
|--|--|------------------------------|----------------------------|---|------------------------|---|---|--|--|-------------------------|-----------------------|---|
| <b>Historic Projects</b><br>Retreatment, Resurface, Unknown, Bituminous Mix, Skimmy Mix, Bituminous Seal, Bituminous Concrete, Surface Treated Gravel, Plant Mix, Reclaimed Base and Bituminous Concrete, Concrete | <b>Functional Class</b><br>1, 2, 3, 4, 5, 6, 7, 8, 9, 10, 11, 12, 13, 14, 15, 16, 17, 18, 19 | <b>Curves</b><br>Left, Right | <b>Road Widths</b><br>(ft) | <b>Traffic Counters</b><br>(counter ID) | <b>AADT</b><br>(count) | <b>Crash Locations</b><br>Fatal, Injury, Property Damage Only, Unknown Crash Type | <b>Mileage by Functional Class By Sheet</b><br>010-1 2 - Rural - Principal Arterial 8.304 | <b>Mileage by Town By Sheet</b><br>MARLBORO - V009-1311 8.304 of 8.304 | <b>DISTRICT</b><br>2                       | <b>TOWN</b><br>MARLBORO | <b>Date:</b> 05/22/14 | <b>ROUTE</b><br>VT-9<br>ETE mileage: 29.142 to 37.446 |
| <b>Total Mileage: 8.304 mi</b>   |  |                              |                            |   |                        |   |   | <b>Total Mileage: 8.304 mi</b>   | <b>1 of 1</b><br>TWN mileage: 0.0 to 8.304 |                         |                       |   |