


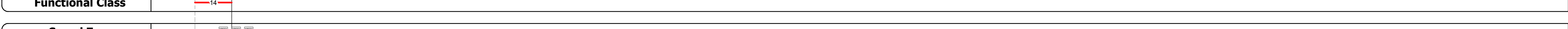





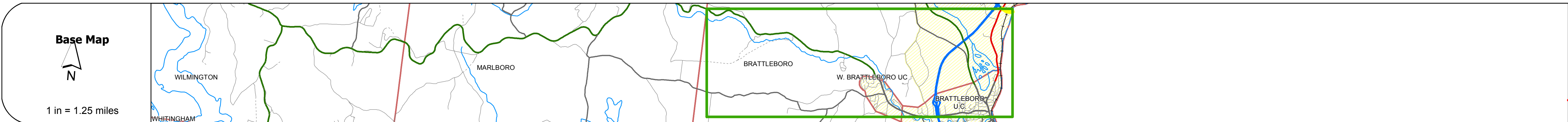
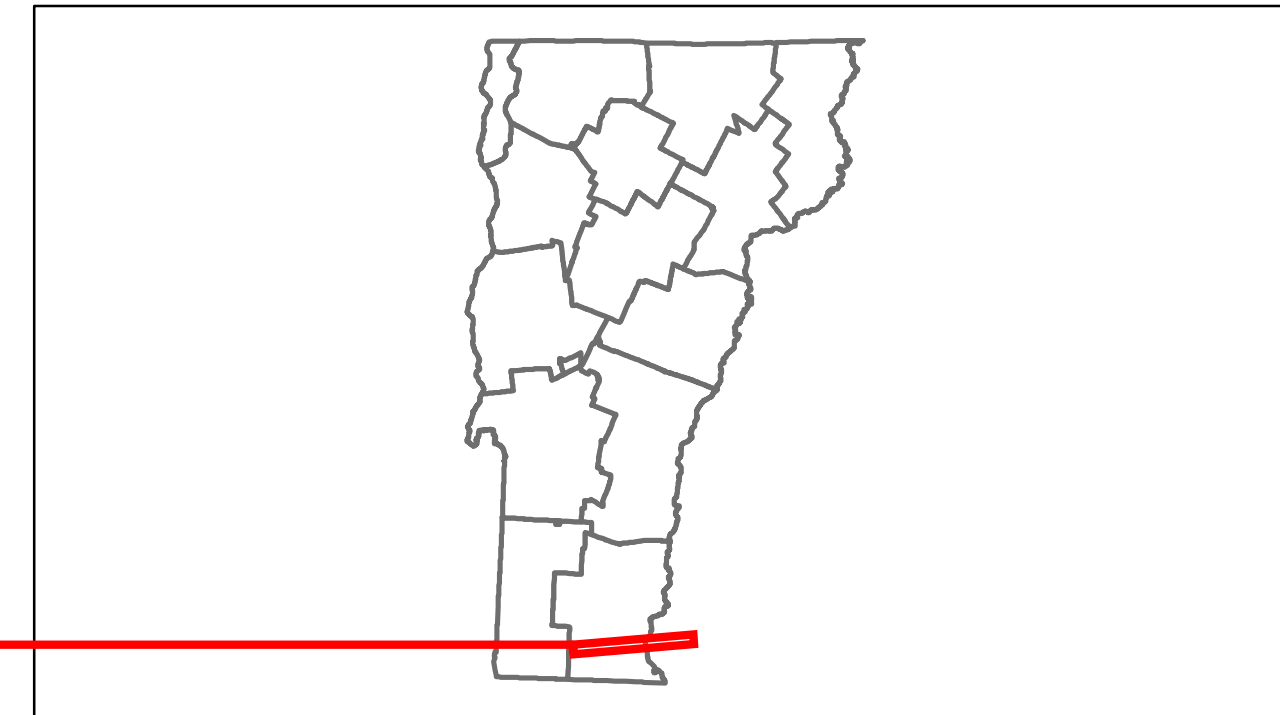


Route Log Progress Chart

DRAFT

Please Note: Errors and Omissions May Exist.
Contact the VTrans Mapping Unit with questions or concerns.

DISTRICT	TOWN	ROUTE
2	BRATTLEBORO	VT-9



DESCRIPTION BLOCK	

Historic Projects Retreatment, Resurface, Unknown, Bituminous Mix, Skimmy Mix, Bituminous Seal, Bituminous Concrete, Concrete	Functional Class 1, 2, 6, 7, 8, 11, 12, 14, 16, 17, 19	Curves Left, Right	Road Widths Traffic Counters (counter ID)	AADT Crash Locations: Fatal, Injury, Property Damage Only, Unknown Crash Type	Mileage by Functional Class By Sheet 010-2 14 - Urban - Principal Arterial - other 0.513	Mileage by Town By Sheet BRATTLEBORO - V009-1302 0.513 of 9.513 Ghost Section - US-5 (2.306 to 4.615) 2.309	DISTRICT 2	TOWN BRATTLEBORO	Date: 05/22/14 2 of 2 TWN mileage: 9.0 to 7.204	ROUTE VT-9 ETE mileage: 46.446 to 46.959
Total Mileage: 0.513 mi						Total Mileage: 0.513 mi				