

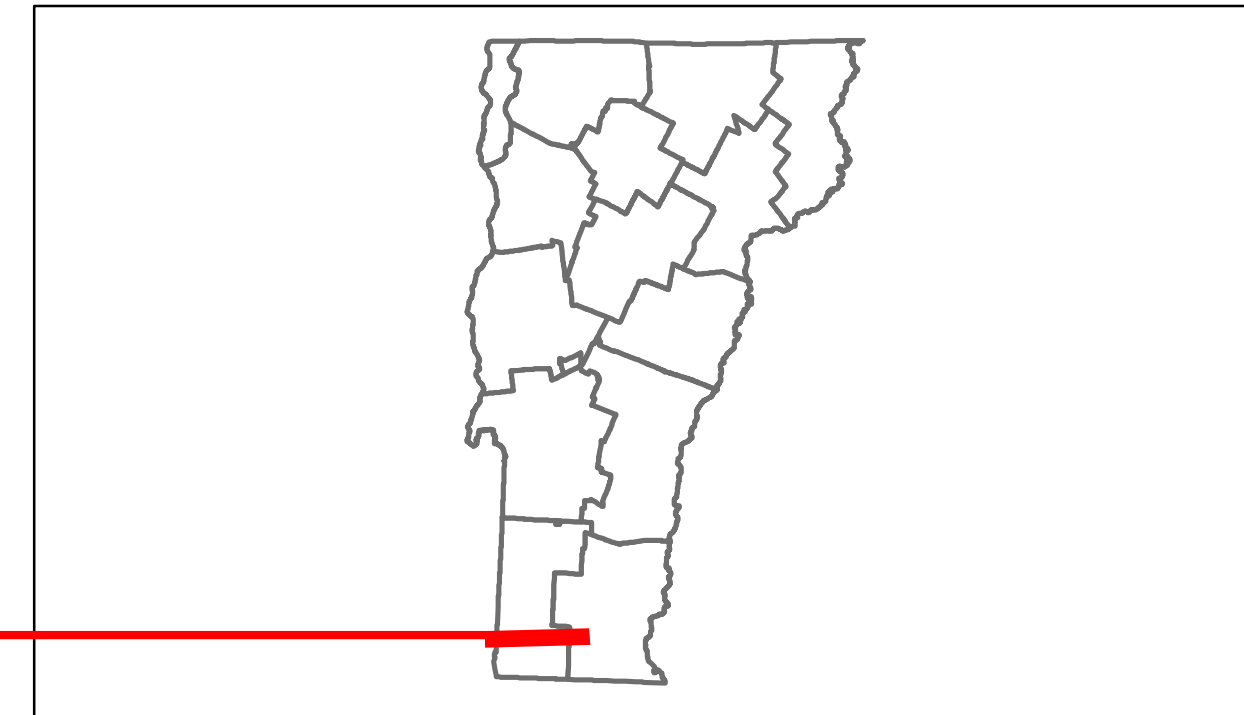


Route Log Progress Chart

DRAFT

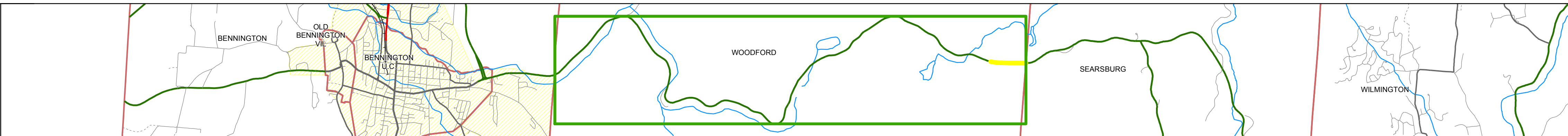
Please Note: Errors and Omissions May Exist.
Contact the VTrans Mapping Unit with questions or concerns.

DISTRICT	TOWN	ROUTE
1	WOODFORD	VT-9



Base Map

1 in = 1 miles



Stick Diagram


- Town Boundary
- Village/UC Boundaries
- District Boundaries
- State/Town Highway Change
- Divided Highway Limits
- Ghost Section Boundary
- FAU Limits
- Streams
- Town Center
- Primary Structures
- Secondary Structures
- Stations (Feet)
- Railroad Crossings
- Divided State Highway
- State Highway
- Divided Class 1 Town Highway
- Class 1 Town Highway

Scale: 1 INCH = 2000 FEET




Road Widths

Travellane	24
Roadway	40
Lane Count	2
Base	3" Pen. Mac. Cr. Gravel
Subbase	24" Crushed Gravel




Curves

3



Grades




Historic Projects

2009 NH ST 2630(1)	
1985 F 010-124(S)	
1985 F FLH 010-1(3)	
1932 ST 105-M	




Maintenance Garage

District 1 - Wilmington Garage




Traffic Counters

0
568130




Functional Class

2



Speed Zone




AADT Counts

2012	3100
2011	3200
2010	3200
2009	3200
2008	3200



Crash Locations

2012	
2011	
2010	
2009	
2008	



DESCRIPTION BLOCK

Culvert 18:
Culvert - 1919
Structure No. 300010001802171
Length: 7'
Under Clearance: 7.5'
Facility Carried: VT09
Bridge Type: CGMPP
Features Intersected: BROOK
Maintenance: State

Historic Projects

- Retreatment
- Resurface
- Unknown
- Bituminous Mix
- Skimny Mix
- Bituminous Seal
- Concrete
- Gravel
- Surface Treated Gravel
- Plant Mix
- Reclaimed Base and Bituminous Concrete

Functional Class

1 2 3 4 5 6 7 8 9 10 11 12 13 14 15 16 17 18 19

Speed Zones

25 30 35 40 45 50 55 60 65

Curves

Left Right

Grades

grade up grade down

Road Widths

(ft)

Traffic Counters

(counter ID)

AADT

(count)

Crash Locations

Fatal Injury Property Damage Only Unknown Crash Type

Mileage by Functional Class By Sheet		Mileage by Town By Sheet	
010-1	2 - Rural - Principal Arterial	0.575	
WOODFORD - V009-0217		0.575 of 9.575	
Total Mileage: 0.575 mi		Total Mileage: 0.575 mi	

DISTRICT	TOWN	Date: 05/22/14	ROUTE
1	WOODFORD	2 of 2 TWN mileage: 9.0 to 9.575	VT-9 ETE mileage: 15.869 to 16.444