





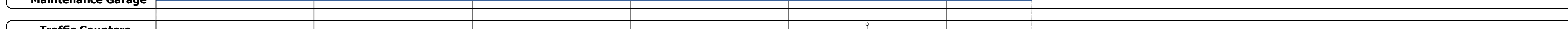
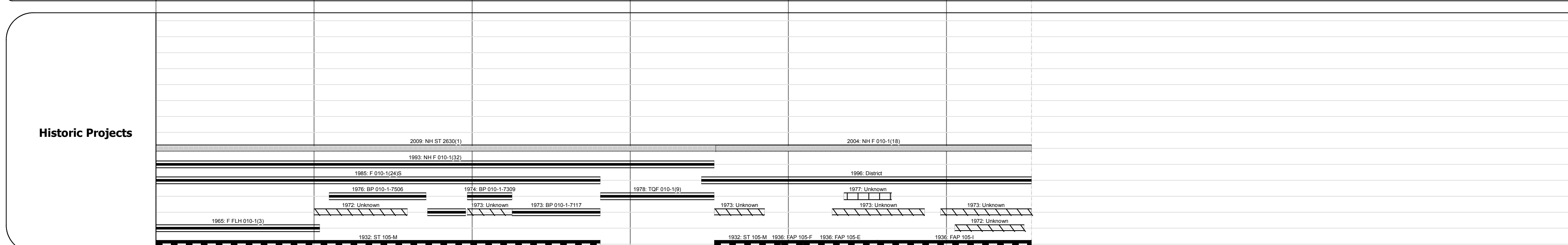

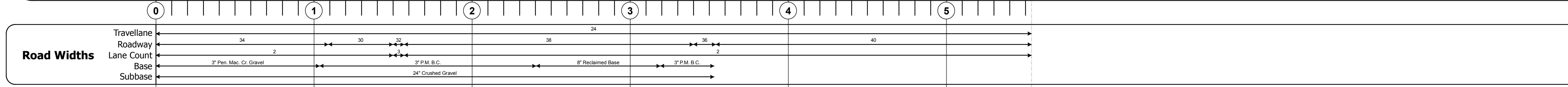
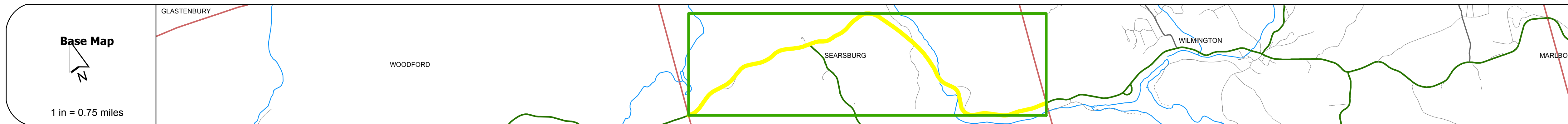
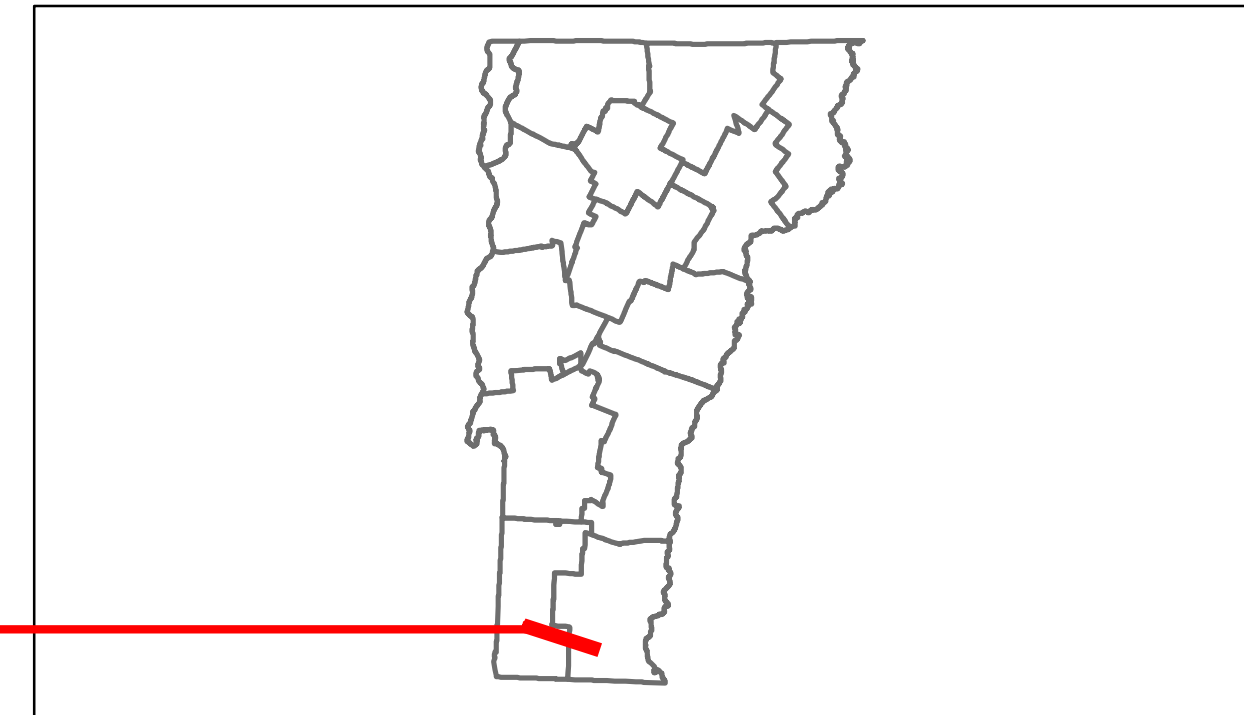


# Route Log Progress Chart

**DRAFT**

Please Note: Errors and Omissions May Exist.  
Contact the VTrans Mapping Unit with questions or concerns.

DISTRICT	TOWN	ROUTE
1	SEARSBURG	VT-9



## DESCRIPTION BLOCK

**Culvert 19:**  
Culvert - 1965  
Structure No. 300010001902121  
Length: 9'  
Under Clearance: 9.0'  
Facility Carried: VT09  
Bridge Type: CGMPP  
Features Intersected: BROOK  
Maintenance: State

**Culvert 20:**  
Culvert - 1965  
Structure No. 300010002002121  
Length: 7'  
Under Clearance: 7.5'  
Facility Carried: VT09  
Bridge Type: CGMPP  
Features Intersected: BROOK  
Maintenance: State

**Culvert 23:**  
Culvert - 1978  
Structure No. 200010002302122  
Length: 23'  
Facility Carried: VT 00009 ML  
Bridge Type: R C FRAME  
Features Intersected: WATER PENSTOCK  
Surface: Bituminous  
Maintenance/Ownership: State

**Culvert 24:**  
Culvert - 2003  
Structure No. 200010002402122  
Length: 37'  
Facility Carried: VT 00009 ML  
Bridge Type: PRECAST RIGID FRAME  
Features Intersected: BOND BROOK  
Maintenance/Ownership: State

**Bridge 25:**  
Stringer/multi-beam or girder - 2003  
Structure No. 200010002502122  
Length: 240'  
Width: 39.0'  
Facility Carried: VT 00009 ML  
Bridge Type: 3SPN CONT CURV GIRD  
Features Intersected: DEERFIELD RIVER  
Surface: Bituminous  
Maintenance/Ownership: State

**Bridge 25A:**  
Stringer/multi-beam or girder - 2003  
Structure No. 200010025A02122  
Length: 293'  
Width: 39.0'  
Weight Limit: 0  
Facility Carried: VT 00009 ML  
Bridge Type: 2SPN CONT CURVED GIR  
Features Intersected: DEERFIELD RIVER  
Surface: Bituminous  
Maintenance/Ownership: State

**Bridge 25B:**  
Stringer/multi-beam or girder - 2003  
Structure No. 200010025B02122  
Length: 276'  
Width: 38.8'  
Weight Limit: 0  
Facility Carried: VT 00009 ML  
Bridge Type: 3SPN CONT CURVED GIR  
Features Intersected: DEERFIELD RIVER  
Surface: Bituminous  
Maintenance/Ownership: State

Historic Projects	Functional Class	Curves	Road Widths	AADT	Mileage by Functional Class By Sheet	Mileage by Town By Sheet	DISTRICT	TOWN	Date: 05/22/14	ROUTE
<ul style="list-style-type: none"> <li>Retreatment</li> <li>Resurface</li> <li>Unknown</li> <li>Bituminous Mix</li> <li>Skimny Mix</li> <li>Bituminous Seal</li> <li>Gravel</li> <li>Surface Treated Gravel</li> <li>Plant Mix</li> <li>Reclaimed Base and Bituminous Concrete</li> <li>Concrete</li> </ul>	<ul style="list-style-type: none"> <li>1</li> <li>2</li> <li>6</li> <li>7</li> <li>8</li> <li>11</li> <li>12</li> <li>14</li> <li>17</li> <li>19</li> </ul>	<ul style="list-style-type: none"> <li>Left</li> <li>Right</li> </ul>	<ul style="list-style-type: none"> <li>Width</li> </ul>	<ul style="list-style-type: none"> <li>Count</li> </ul>	010-1 2 - Rural - Principal Arterial 5.538	SEARSBURG - V009-0212 5.538 of 5.538	1	SEARSBURG	1 of 1 TWN mileage: 0.0 to 5.538	VT-9 ETE mileage: 16.444 to 21.982
Total Mileage: 5.538 mi						Total Mileage: 5.538 mi				