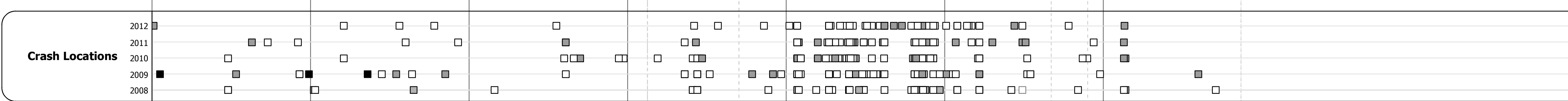



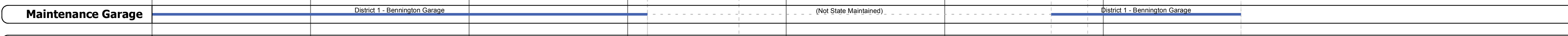

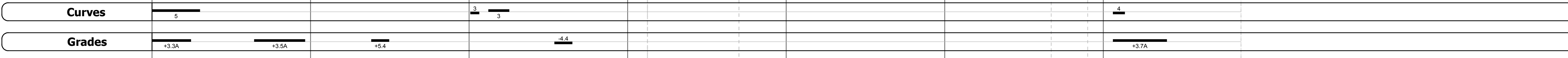
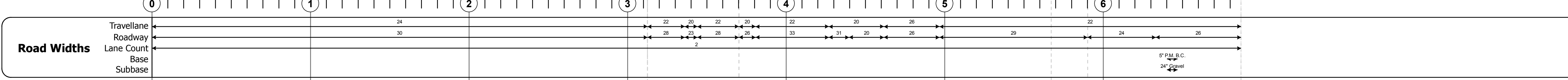
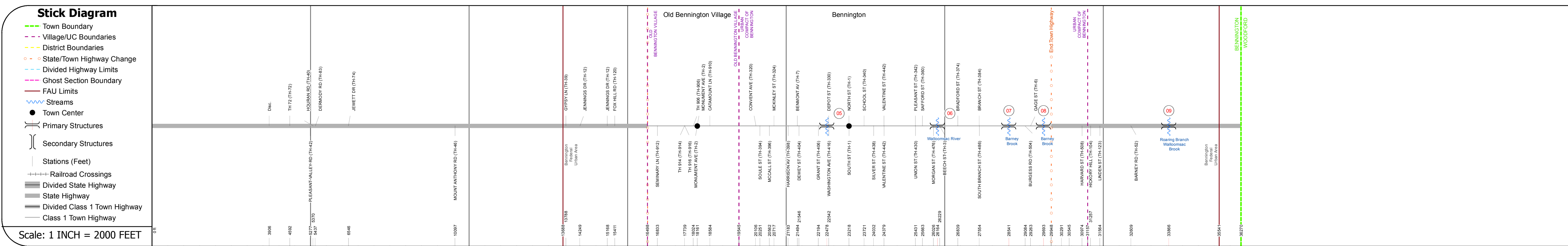
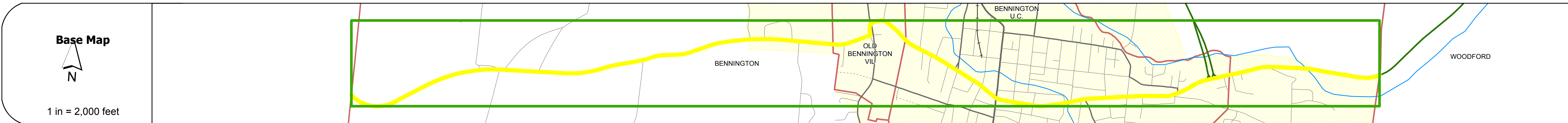
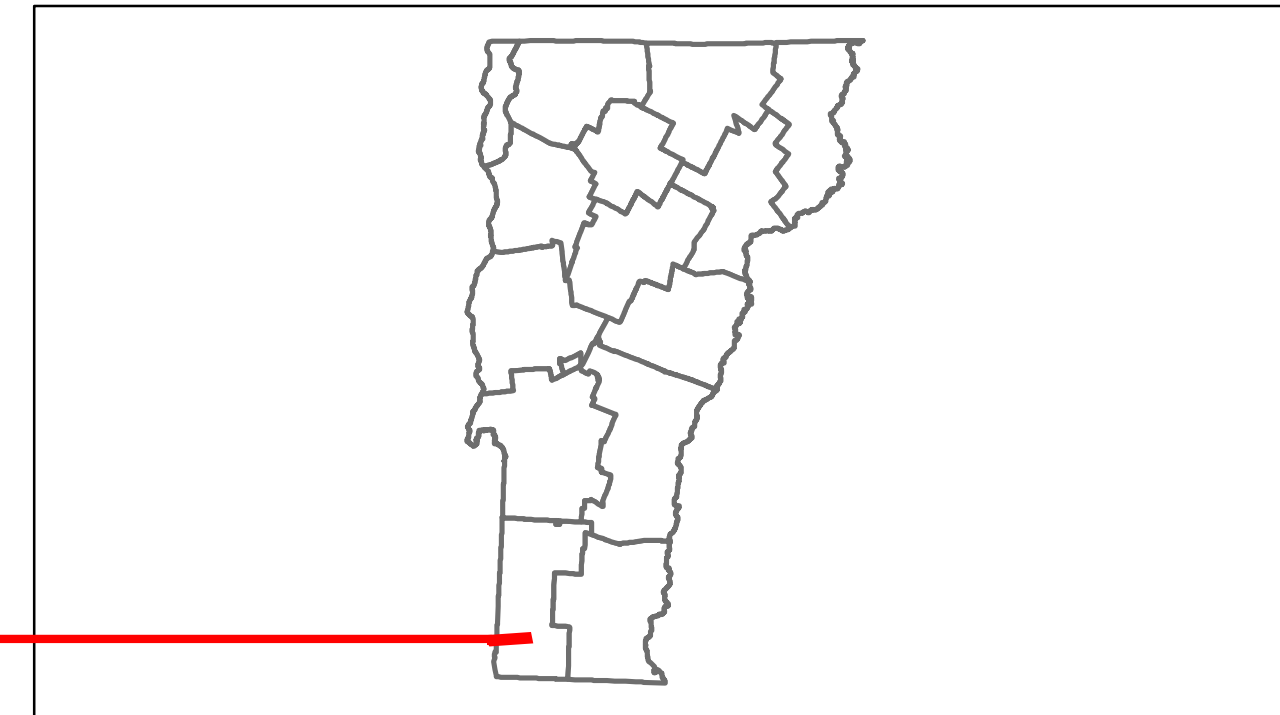




# Route Log Progress Chart

**DRAFT**  
Please Note: Errors and Omissions May Exist.  
Contact the VTrans Mapping Unit with questions or concerns.

DISTRICT	TOWN	ROUTE
1	BENNINGTON	VT-9



DESCRIPTION BLOCK	
<b>Culvert 5:</b> Culvert - 1919 Structure No. 30100000502021 Length: 12' Under Clearance: 4.0' Facility Carried: VT09 Bridge Type: MASONRY STONE ARCH Features Intersected: BROOK Maintenance: State	
<b>Bridge 6:</b> Tee Beam - 1923 Structure No. 20001000602022 Length: 48' Width: 60.0' Facility Carried: VT 00009 ML Bridge Type: CONC T-BEAM STL BM Features Intersected: WALLOOMSAC RIVER Surface: Bituminous Maintenance/Ownership: City/Municipal	
<b>Bridge 7:</b> Slab - 1930 Structure No. 30001000702021 Length: 22' Width: 47.5' Under Clearance: 4.0' Facility Carried: VT09 Bridge Type: CONCRETE SLAB Features Intersected: WALLOOMSACK BROOK Surface: Bituminous Maintenance: State	
<b>Bridge 8:</b> Slab - 1930 Structure No. 30001000802021 Length: 15' Width: 41.0' Under Clearance: 2.5' Facility Carried: VT09 Bridge Type: CONCRETE SLAB Features Intersected: BROOK Surface: Bituminous Maintenance: State	
<b>Bridge 9:</b> Stinger/multi-beam or girder - 1940 Structure No. 20001000902022 Length: 252' Width: 40.0' Facility Carried: VT 00009 ML Bridge Type: 3-SPAN CONT RLD BM Features Intersected: ROARING BRANCH Surface: Bituminous Maintenance/Ownership: State	

<b>Historic Projects</b> Retreatment Resurface Unknown Bituminous Mix Skimmy Mix Bituminous Seal	<b>Functional Class</b> 1 - 7 - 12 - 17 2 - 8 - 14 - 19 6 - 11 - 16	<b>Curves</b> Left Right	<b>Road Widths</b> (ft)	<b>AADT</b> (count)	<b>Mileage by Functional Class By Sheet</b> 010-1 2 - Rural - Principal Arterial 2.611 010-1 14 - Urban - Principal Arterial - Other 4.258 <b>Total Mileage: 6.869 mi</b>	<b>Mileage by Town By Sheet</b> BENNINGTON - V009-0202 6.869 of 6.869 <b>Total Mileage: 6.869 mi</b>	<b>DISTRICT</b> 1	<b>TOWN</b> BENNINGTON	<b>Date:</b> 05/22/14	<b>ROUTE</b> VT-9 ETE mileage: 0.0 to 6.869
--------------------------------------------------------------------------------------------------------------------	------------------------------------------------------------------------------	--------------------------------	----------------------------	------------------------	------------------------------------------------------------------------------------------------------------------------------------------------------------------------------------	------------------------------------------------------------------------------------------------------------	----------------------	---------------------------	-----------------------	---------------------------------------------------

For More Information Contact - Vermont Agency of Transportation, Policy, Planning and Intermodal Development Division - Mapping Unit, 1 National Life Drive, Montpelier, VT 05633-5001 Telephone: 802-828-2600.