



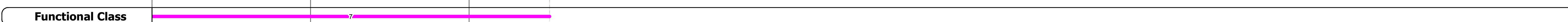





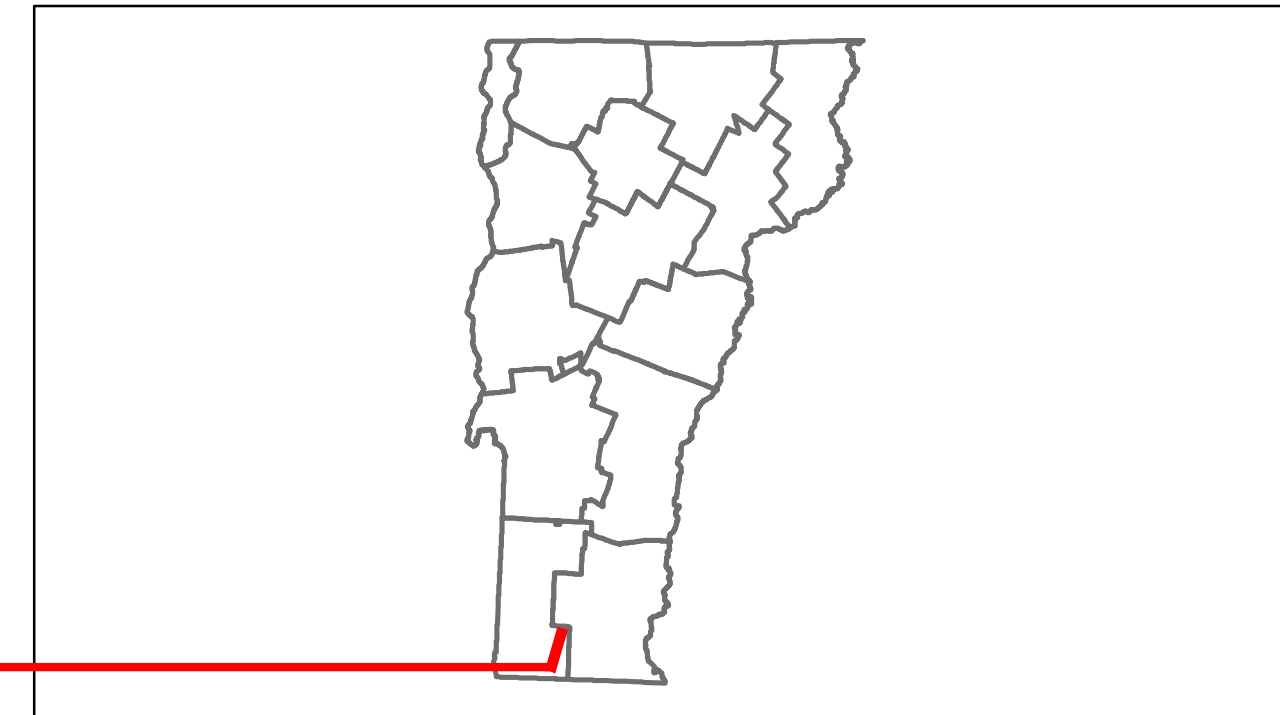


Route Log Progress Chart

DRAFT

Please Note: Errors and Omissions May Exist.
Contact the VTrans Mapping Unit with questions or concerns.

DISTRICT	TOWN	ROUTE
1	READSBORO	VT-8



DESCRIPTION BLOCK

Bridge 1:
Slab - 1928
Structure No. 200101000102092
Length: 29'
Width: 34.2'
Facility Carried: VT 00008 ML
Bridge Type: CONCRETE SLAB
Features Intersected: BROOK
Surface: Bituminous
Maintenance/Ownership: State

Culvert 2:
Culvert - 2007
Structure No. 300101000202091
Length: 13'
Width: 26.0'
Under Clearance: 5.5'
Facility Carried: VT08
Bridge Type: PRECAST CONC BOX
Features Intersected: DEERFIELD RIVER
Maintenance: State

Historic Projects Retreatment, Resurface, Unknown, Bituminous Mix, Skimmy Mix, Bituminous Seal, Bituminous Concrete, Concrete, Gravel, Surface Treated Gravel, Plant Mix, Reclaimed Base and Bituminous Concrete	Functional Class 1, 2, 3, 4, 5, 6, 7, 8, 9, 10, 11, 12, 13, 14, 15, 16, 17, 18, 19	Curves Left, Right	Road Widths (ft)	AADT (count)	Mileage by Functional Class By Sheet 0101 7 - Rural - Major collector 2.507	Mileage by Town By Sheet READSBORO - V008-0209 2.507 of 2.507	DISTRICT 1	TOWN READSBORO	Date: 05/22/14	ROUTE VT-8 ETE mileage: 0.0 to 2.507
Crash Locations Fatal, Injury, Property Damage Only, Unknown Crash Type						Total Mileage: 2.507 mi		1 of 1 TWN mileage: 0.0 to 2.507		