



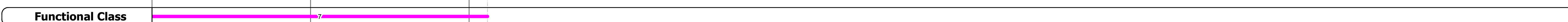





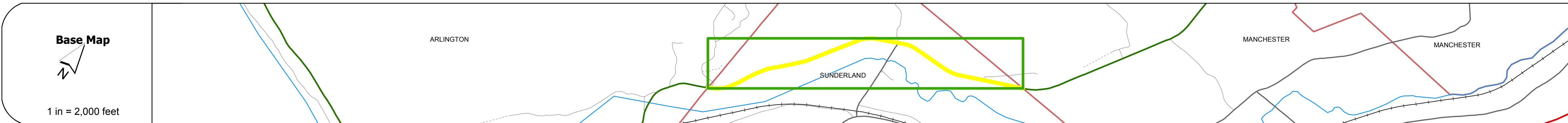
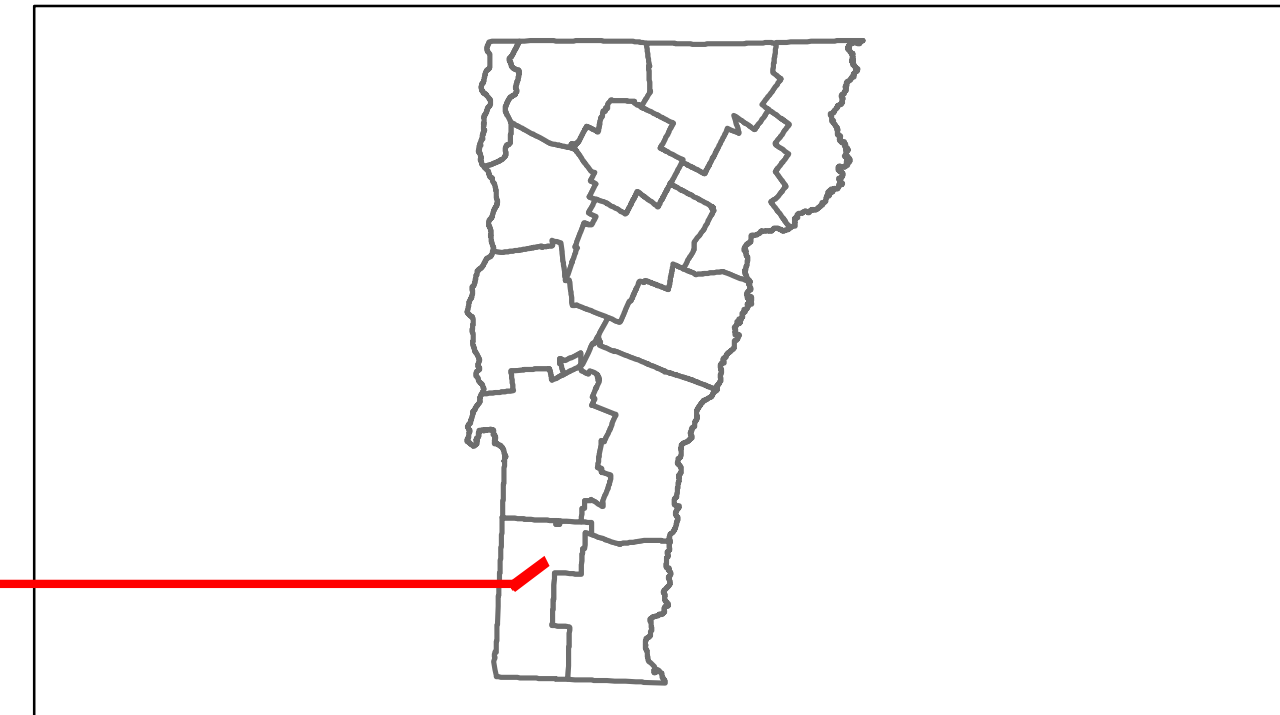


Route Log Progress Chart

DRAFT

Please Note: Errors and Omissions May Exist.
Contact the VTrans Mapping Unit with questions or concerns.

| DISTRICT | TOWN | ROUTE |
|----------|------------|-------|
| 1 | SUNDERLAND | VT-7A |



DESCRIPTION BLOCK

| | | | | | | | | | | | | |
|--|--|------------------------------|----------------------------|---|------------------------|---|---|--|--|---------------------------|----------------|--|
| Historic Projects Retreatment, Resurface, Unknown, Bituminous Mix, Skimmy Mix, Bituminous Seal, Bituminous Concrete, Concrete, Gravel, Surface Treated Gravel, Plant Mix, Reclaimed Base and Bituminous Concrete, Concrete | Functional Class 1 (blue), 2 (orange), 3 (green), 4 (red), 5 (purple), 6 (brown), 7 (pink), 8 (grey), 9 (yellow), 10 (light blue), 11 (light green), 12 (light orange), 13 (light red), 14 (light purple), 15 (light brown), 16 (light yellow), 17 (light grey), 18 (light blue), 19 (light green) | Curves Left, Right | Road Widths (ft) | Traffic Counters (counter ID) | AADT (count) | Crash Locations Fatal, Injury, Property Damage Only, Unknown Crash Type | Mileage by Functional Class By Sheet 0137 7 - Rural - Major collector 2.116 | Mileage by Town By Sheet SUNDERLAND - V007A0215 2.116 of 2.116 | DISTRICT 1 | TOWN SUNDERLAND | Date: 05/22/14 | ROUTE VT-7A ETE mileage: 16.055 to 18.171 |
| | | | | | | | Total Mileage: 2.116 mi | Total Mileage: 2.116 mi | 1 of 1 TWN mileage: 0.0 to 2.116 | | | |