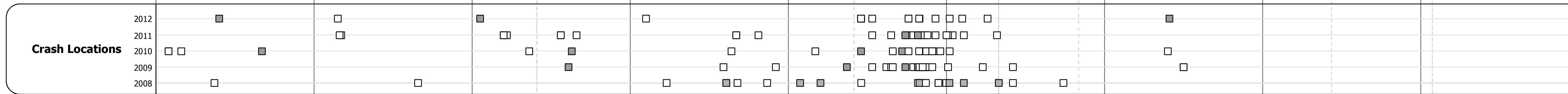






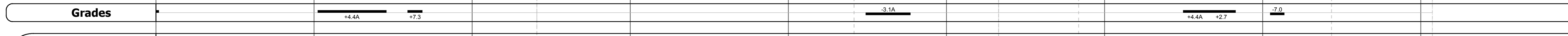
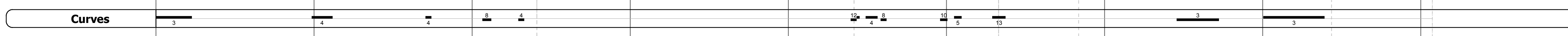
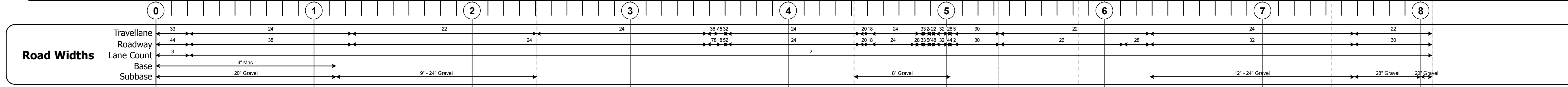
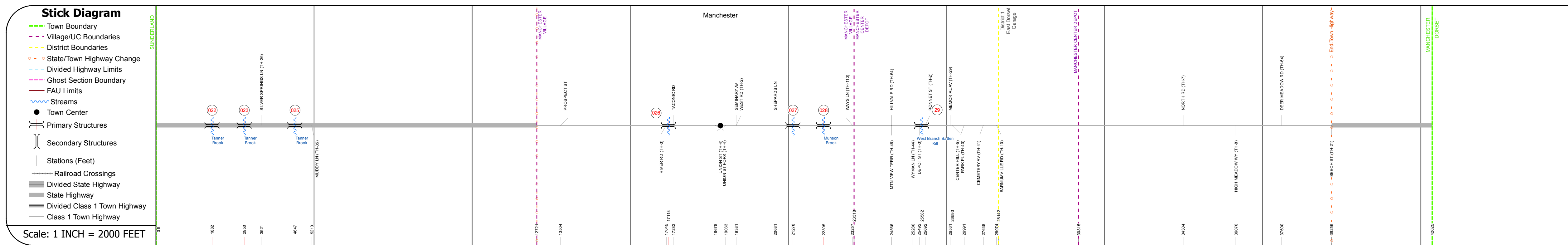
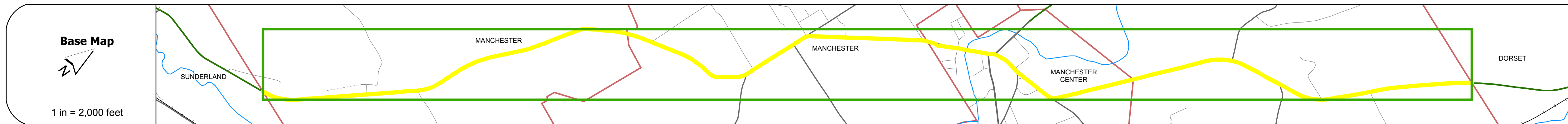
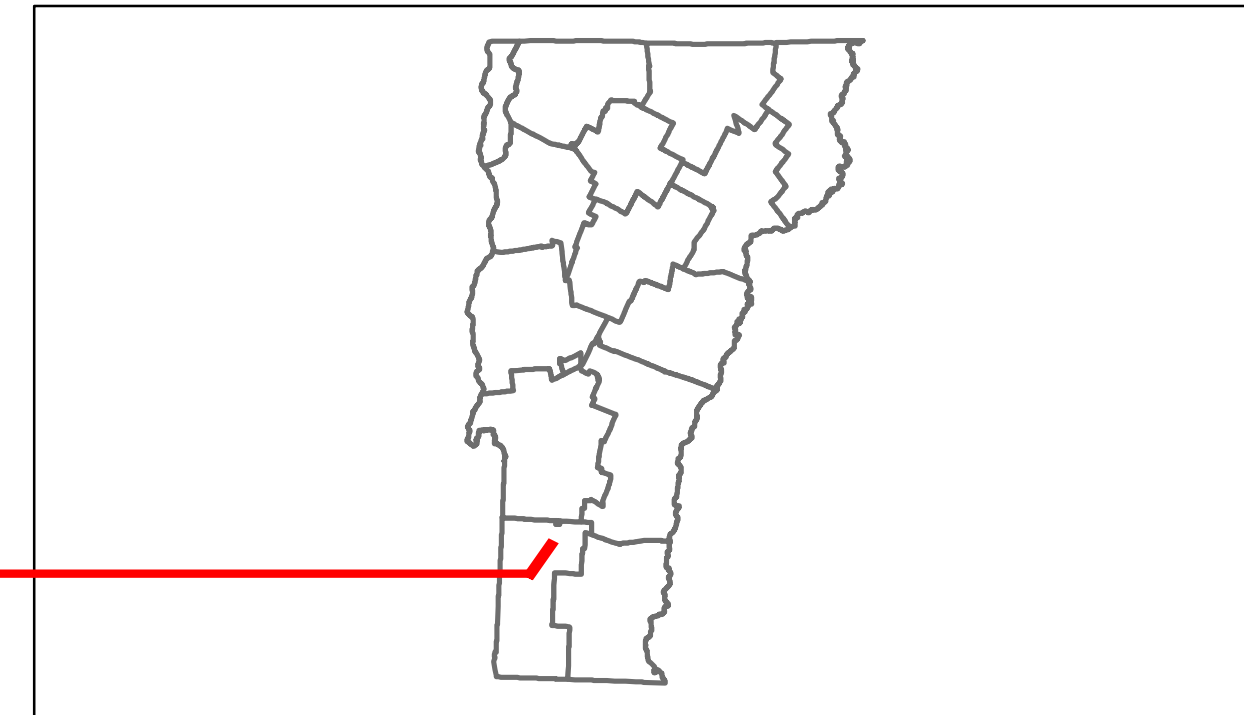


DISTRICT	TOWN	ROUTE
1	MANCHESTER	VT-7A



## DESCRIPTION BLOCK

**Culvert 22:**  
Culvert - 1960  
Structure No. 300137002202061  
Length: 9'  
Under Clearance: 9.0'  
Facility Carried: VT7A  
Bridge Type: CGMPP  
Features Intersected: BROOK  
Maintenance: State

**Culvert 23:**  
Culvert - 1960  
Structure No. 300137002302061  
Length: 7'  
Under Clearance: 4.0'  
Facility Carried: VT7A  
Bridge Type: CGMPPA  
Features Intersected: BROOK  
Maintenance: State

**Culvert 25:**  
Culvert - 1960  
Structure No. 300137002502061  
Length: 7'  
Under Clearance: 4.5'  
Facility Carried: VT7A  
Bridge Type: CGMPPA  
Features Intersected: BROOK  
Maintenance: State

**Culvert 26:**  
Culvert - 1919  
Structure No. 300137002602061  
Length: 7'  
Under Clearance: 5.0'  
Facility Carried: VT7A  
Bridge Type: CGMPPA  
Features Intersected: BROOK  
Maintenance: State

**Culvert 27:**  
Culvert - 2000  
Structure No. 300137002702061  
Length: 8'  
Under Clearance: 6.0'  
Facility Carried: VT7A  
Bridge Type: PRECAST BOX  
Features Intersected: BROOK  
Maintenance: State

**Culvert 28:**  
Culvert - 1919  
Structure No. 300137002802061  
Length: 10'  
Under Clearance: 4.0'  
Facility Carried: VT7A  
Bridge Type: R C BOX  
Features Intersected: BROOK  
Maintenance: State

**Culvert 29:**  
Culvert - 1912  
Structure No. 200137002902062  
Length: 30'  
Facility Carried: VT 0007A ALT  
Bridge Type: MARBLE/CONC/SEG ARCH  
Features Intersected: W. BRANCH BATTEN KILL R.  
Maintenance/Ownership: Town

<b>Historic Projects</b> Retreatment Resurface Unknown Bituminous Mix Skimmy Mix Bituminous Seal	<b>Functional Class</b> 1 2 3 4 5 6 7 8 9 10 11 12 13 14 15 16 17 18 19	<b>Curves</b> Left Right	<b>Road Widths</b> (ft)	<b>Traffic Counters</b> (counter ID)	<b>AADT</b> (count)	<b>Crash Locations</b> Fatal Injury Property Damage Only Unknown Crash Type	<b>Mileage by Functional Class By Sheet</b> 015-1 7 - Rural - Major collector 0.038 0137 7 - Rural - Major collector 8.035	<b>Mileage by Town By Sheet</b> MANCHESTER - V007A0206 8.073 of 8.073	<b>DISTRICT</b> 1	<b>TOWN</b> MANCHESTER	<b>Date:</b> 05/22/14	<b>ROUTE</b> VT-7A ETE mileage: 18.171 to 26.244
<b>Speed Zones</b> 25 30 35 40 45 50 55 60 65						<b>Total Mileage:</b> 8.073 mi	<b>Total Mileage:</b> 8.073 mi	<b>1 of 1</b> TOWN mileage: 0.0 to 8.073				