

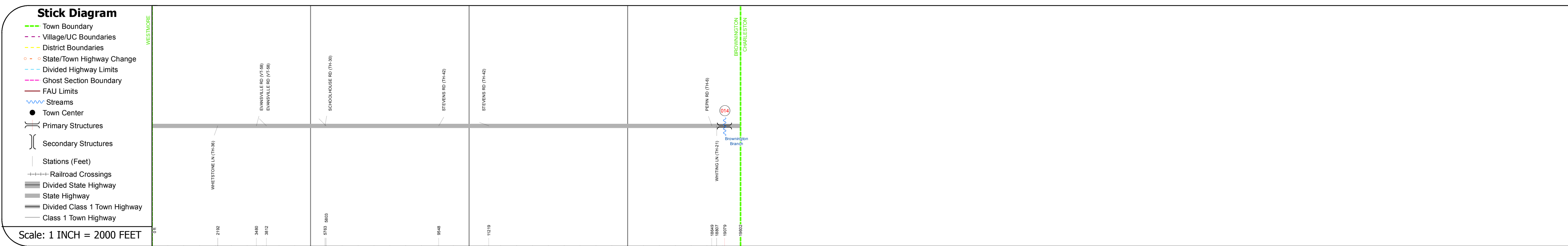
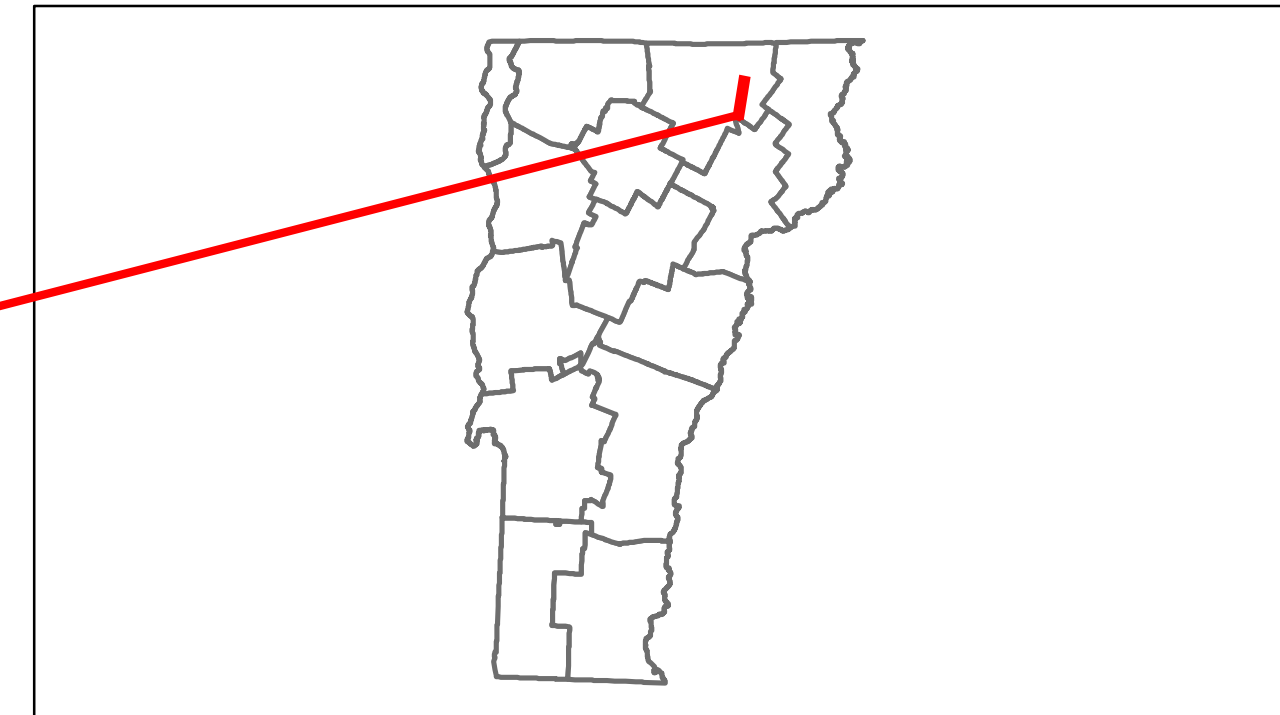


Route Log Progress Chart

DRAFT

Please Note: Errors and Omissions May Exist.
Contact the VTrans Mapping Unit with questions or concerns.

DISTRICT	TOWN	ROUTE
9	BROWNINGTON	VT-5A




DESCRIPTION BLOCK

Culvert 14:
 Culvert - 1919
 Structure No. 300287001410031
 Length: 6'
 Under Clearance: 4.0'
 Facility Carried: VT5A
 Bridge Type: ACCMP ARCH
 Features Intersected: BROOK
 Maintenance: State

Travellane	Roadway	Lane Count	Base	Subbase
22	26	2		

Curves

Grades
+7.0 +5.0 -8.0 -7.0



Maintenance Garage
District 9 - Derby Garage

Traffic Counters
56P128 56P711 56P125

Functional Class
7

Speed Zone

AADT Counts	2012	2011	2010	2009	2008
Left	1200	1200	1200	1300	1300
Right	1100	1100	1100	1200	1200
Total	2300	2300	2300	2500	2500

Crash Locations	2012	2011	2010	2009	2008
Fatal					
Property Damage Only					
Injury					
Unknown Crash Type					

Historic Projects Retreatment, Resurface, Unknown, Bituminous Mix, Skimmy Mix, Bituminous Seal, Bituminous Concrete, Surface Treated Gravel, Plant Mix, Reclaimed Base and Bituminous Concrete, Concrete	Functional Class 1, 2, 6, 7, 8, 11, 12, 14, 16, 17, 19	Curves Left, Right	Grades grade up, grade down	Road Widths (ft)	Traffic Counters (counter ID)	AADT (count)	Crash Locations Fatal, Injury, Property Damage Only, Unknown Crash Type	Mileage by Functional Class By Sheet 0287 7 - Rural - Major collector 3.713	Mileage by Town By Sheet BROWNINGTON - V005A1003 3.712 of 3.712	DISTRICT 9	TOWN BROWNINGTON	Date: 05/22/14	ROUTE VT-5A ETE mileage: 11.935 to 15.647
Total Mileage: 3.712 mi								Total Mileage: 3.712 mi					