




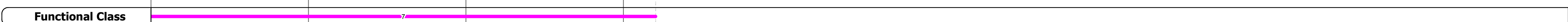





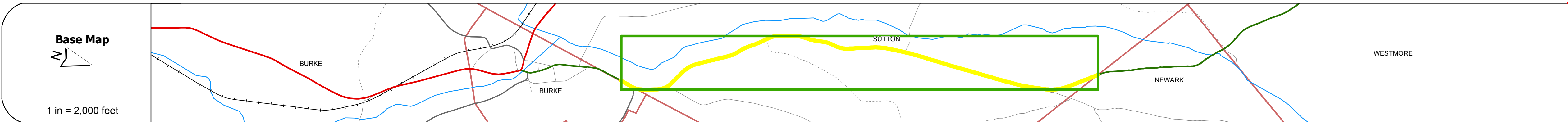
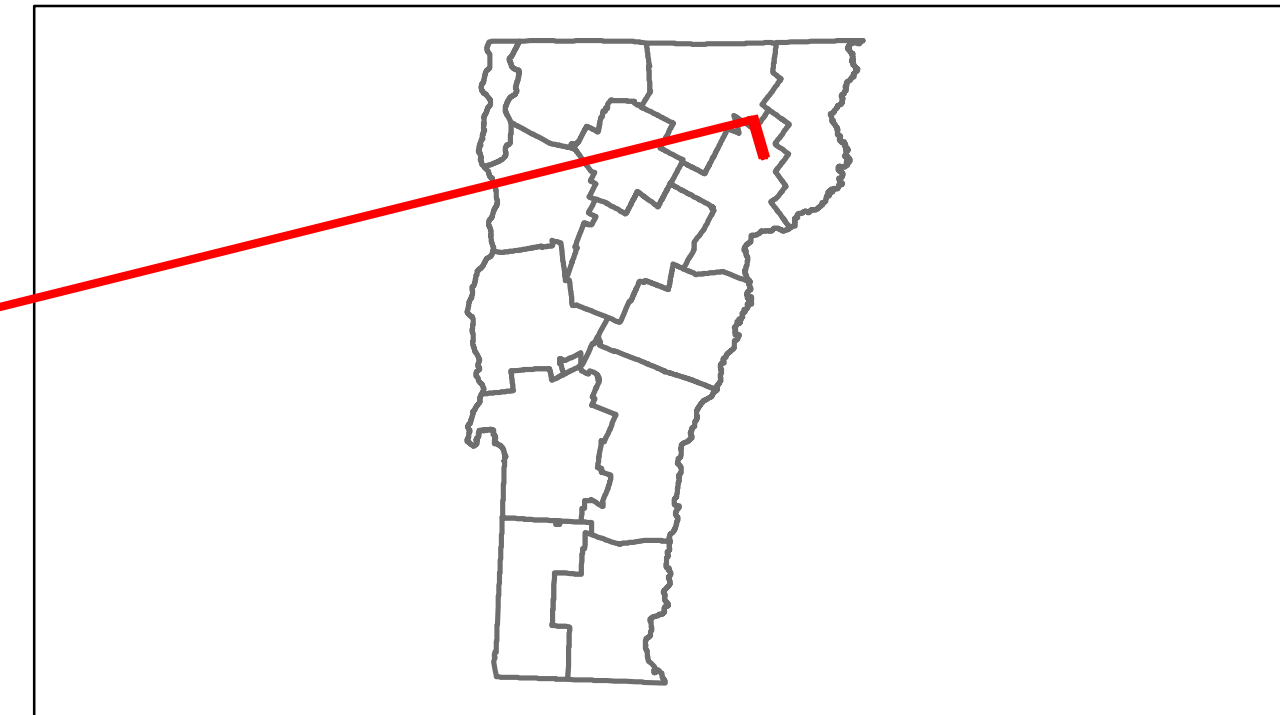


# Route Log Progress Chart

**DRAFT**

Please Note: Errors and Omissions May Exist.  
Contact the VTrans Mapping Unit with questions or concerns.

DISTRICT	TOWN	ROUTE
7	SUTTON	VT-5A



## DESCRIPTION BLOCK

<b>Historic Projects</b> Retreatment, Resurface, Unknown, Bituminous Mix, Skimmy Mix, Bituminous Seal, Bituminous Concrete, Surface Treated Gravel, Plant Mix, Reclaimed Base and Bituminous Concrete, Concrete	<b>Functional Class</b> 1, 2, 6, 7, 8, 11, 12, 14, 16, 17, 19	<b>Curves</b> Left, Right	<b>Road Widths</b> (ft)	<b>AADT</b> (count)	<b>Mileage by Functional Class By Sheet</b> 0287 7 - Rural - Major collector 3.204	<b>Mileage by Town By Sheet</b> SUTTON - V005A0314 3.204 of 3.204	<b>DISTRICT</b> 7	<b>TOWN</b> SUTTON	<b>Date:</b> 05/22/14	<b>ROUTE</b> VT-5A ETE mileage: 0.657 to 3.861
<b>Crash Locations</b> Fatal, Injury, Property Damage Only, Unknown Crash Type						<b>Total Mileage:</b> 3.204 mi		<b>1 of 1</b> TWN mileage: 0.0 to 3.204		