

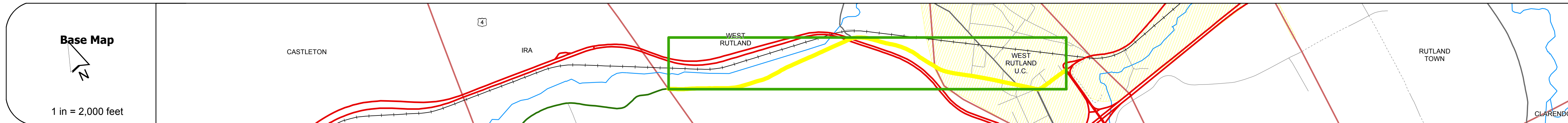
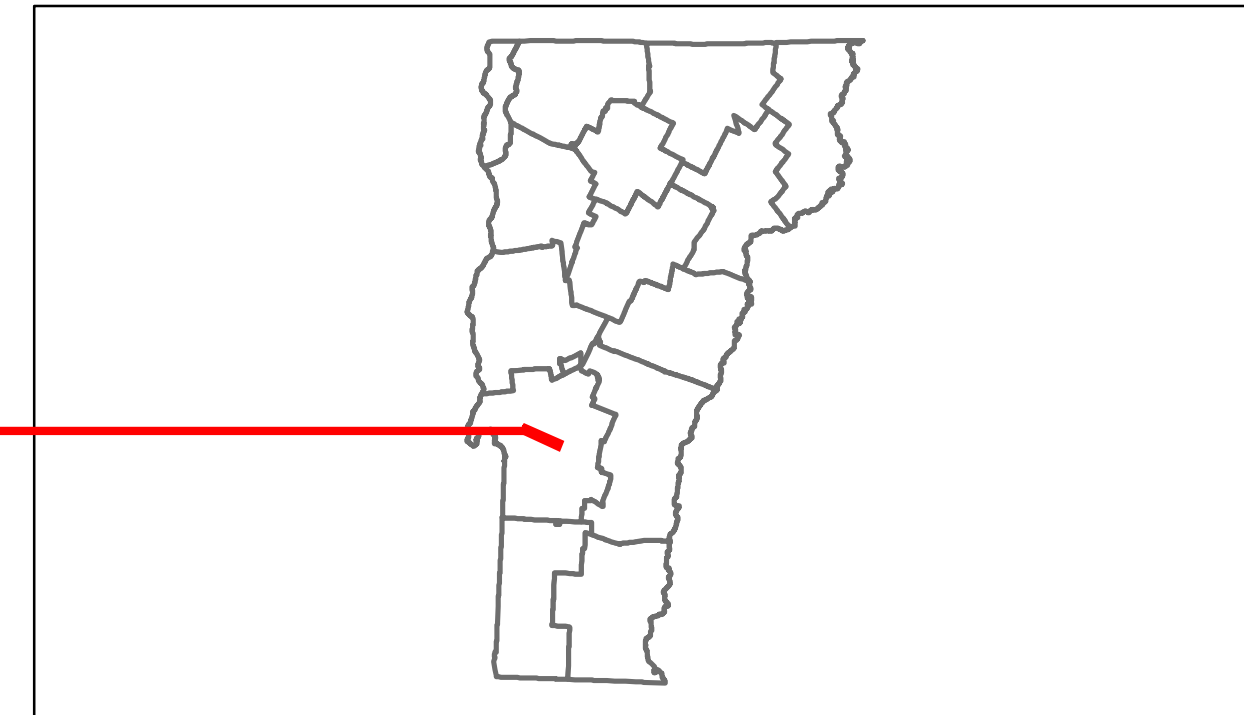


Route Log Progress Chart

DRAFT

Please Note: Errors and Omissions May Exist.
Contact the VTrans Mapping Unit with questions or concerns.

DISTRICT	TOWN	ROUTE
3	WEST RUTLAND	VT-4A



DESCRIPTION BLOCK

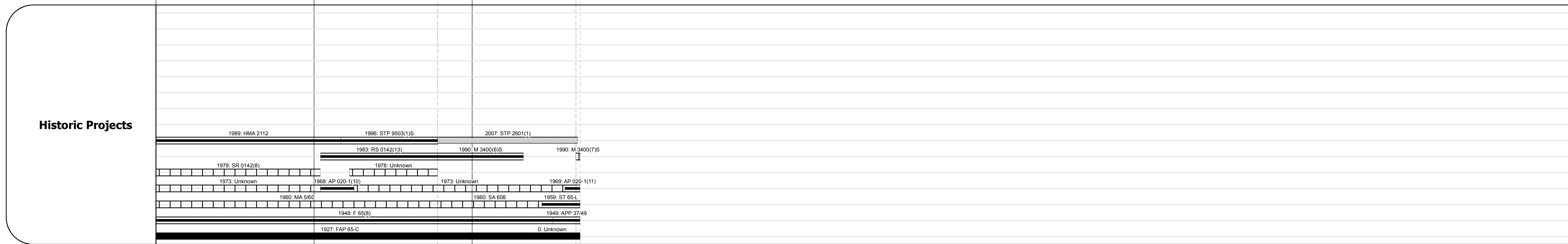
Bridge 14B:
Stringer/multi-beam or girder - 1968
Structure No. 200020014E11282
Length: 294'
Height: 0.0'
Weight Limit: 0
Facility Carried: US 00004 ML
Bridge Type: 3SP CONT ROLLEDBEAM
Features Intersected: US 4 OVER VT 4A

Bridge 14C:
Stringer/multi-beam or girder - 1968
Structure No. 200020014W11282
Length: 294'
Height: 0.0'
Weight Limit: 0
Facility Carried: US 00004 ML
Bridge Type: 3SP CONT STEEL BEAM
Features Intersected: US 4 OVER VT 4A

Travellane	20	22	20	22	28	24	48	46	37
Roadway	24	34	22	24	35	41	40	40	37
Lane Count		2				4			
Base	6'-12"	3" Cr. Gr. P.M.	6'-12"			5' Mac.			
Subbase		24" Cr. Rock				18"-24" Gravel			

Curves	4	3	5	7	5	3	5	5	6	3	1.5	28
--------	---	---	---	---	---	---	---	---	---	---	-----	----

Grades	+5.7											
--------	------	--	--	--	--	--	--	--	--	--	--	--



Maintenance Garage	District 3 - Castleton Garage (Not State Maintained)											
--------------------	--	--	--	--	--	--	--	--	--	--	--	--

Traffic Counters	SIFC42, SIFC43, SIFC44, SIFC46											
------------------	--------------------------------	--	--	--	--	--	--	--	--	--	--	--

Functional Class	7, 16											
------------------	-------	--	--	--	--	--	--	--	--	--	--	--

Speed Zone	40											
------------	----	--	--	--	--	--	--	--	--	--	--	--

AADT Counts	2012	1700	2700	5600	10000
	2011	1700	2700	5700	10000
	2010	1700	2800	5700	10000
	2009	1800	2600	5400	9800
	2008	1800	2600	5100	9600

Crash Locations	2012											
	2011											
	2010											
	2009											
	2008											

Historic Projects Retreatment, Resurface, Bituminous, Unknown, Bituminous Mix, Skimmy Mix, Bituminous Seal, Bituminous, Concrete, Gravel, Surface Treated Gravel, Plant Mix, Reclaimed Base and Bituminous Concrete, Concrete	Functional Class 1, 2, 3, 4, 5, 6, 7, 8, 9, 10, 11, 12, 13, 14, 15, 16, 17, 18, 19	Curves Left, Right	Road Widths (ft)	Traffic Counters (counter ID)	AADT (count)	Crash Locations Fatal, Injury, Property Damage Only, Unknown Crash Type	Mileage by Functional Class By Sheet 0142 7 - Rural - Major Collector 1.782 3400 16 - Urban - Minor Arterial 0.901 Total Mileage: 2.683 mi	Mileage by Town By Sheet WEST RUTLAND - V004A1128 2.683 of 2.683 Total Mileage: 2.683 mi	DISTRICT 3	TOWN WEST RUTLAND	Date: 05/22/14	ROUTE VT-4A ETE mileage: 11.491 to 14.174
										1 of 1 TWN mileage: 0.0 to 2.683	ROUTE VT-4A	

For More Information Contact - Vermont Agency of Transportation, Policy, Planning and Intermodal Development Division - Mapping Unit, 1 National Life Drive, Montpelier, VT 05633-5001 Telephone: 802-828-2600.