

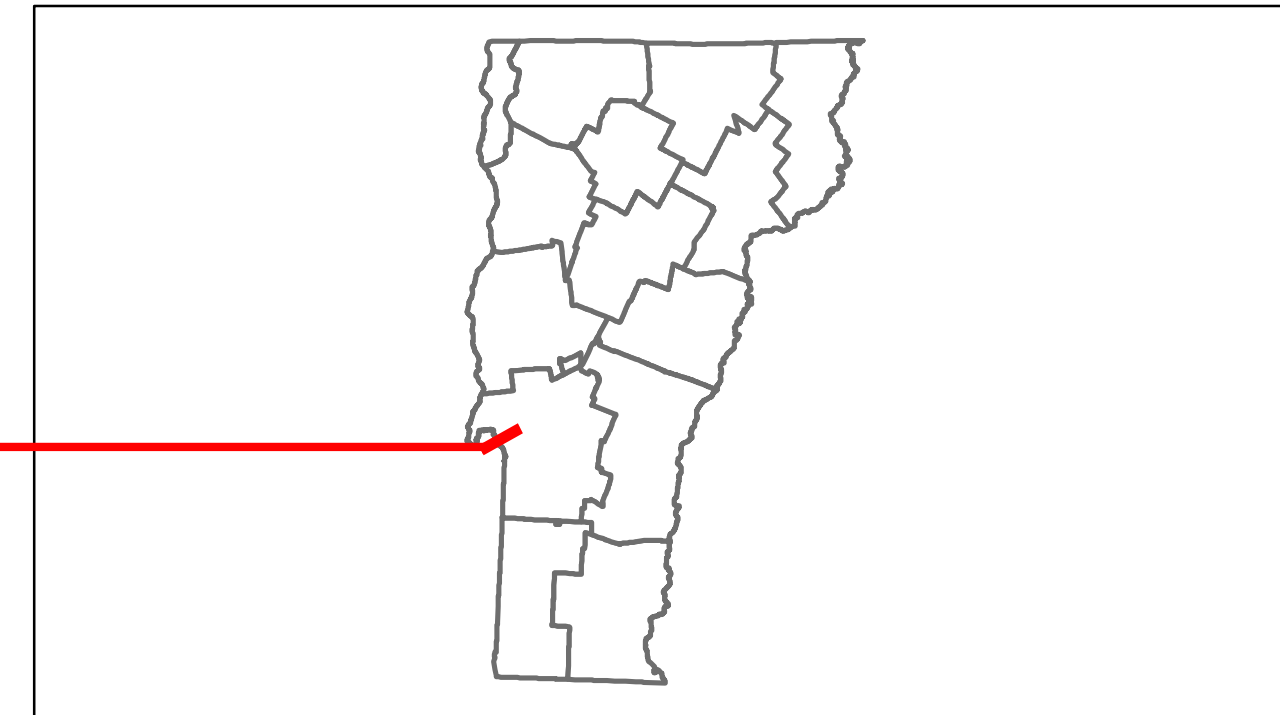


Route Log Progress Chart

DRAFT

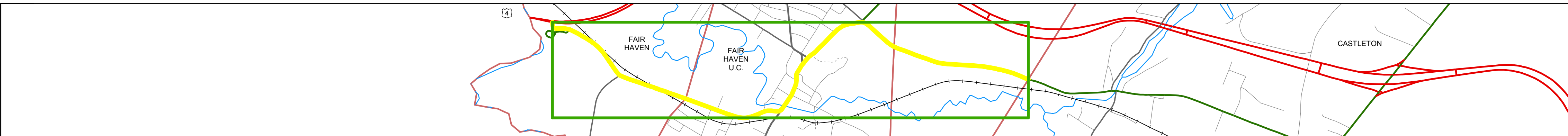
Please Note: Errors and Omissions May Exist.
Contact the VTrans Mapping Unit with questions or concerns.

DISTRICT	TOWN	ROUTE
3	FAIR HAVEN	VT-4A



Base Map

1 in = 2,000 feet



Stick Diagram

- Town Boundary
- Village/UC Boundaries
- District Boundaries
- State/Town Highway Change
- Divided Highway Limits
- Ghost Section Boundary
- FAU Limits
- Streams
- Town Center
- Primary Structures
- Secondary Structures
- Stations (Feet)
- Railroad Crossings
- Divided State Highway
- State Highway
- Divided Class 1 Town Highway
- Class 1 Town Highway


Scale: 1 INCH = 2000 FEET




DESCRIPTION BLOCK

Bridge 1:
Tee Beam - 1924
Structure No. 200142000111072
Length: 53'
Width: 29.8'
Facility Carried: VT 0004AALT
Bridge Type: CONCRETE T-BEAM
Features Intersected: CASTLETON RIVER
Surface: Bituminous
Maintenance/Ownership: Town


Road Widths



Curves




Grades



Historic Projects



Maintenance Garage



Traffic Counters




Functional Class




Speed Zone



ADT Counts



Crash Locations



<p>Historic Projects</p> <ul style="list-style-type: none"> Retreatment Resurface Unknown Bituminous Mix Skimny Mix Bituminous Seal Gravel Surface Treated Gravel Plant Mix Reclaimed Base and Bituminous Concrete Concrete 	<p>Functional Class</p> <ul style="list-style-type: none"> 1 - 7 8 - 14 15 - 19 <p>Speed Zones</p> <ul style="list-style-type: none"> 25 30 35 40 45 50 55 60 65 	<p>Curves</p> <ul style="list-style-type: none"> Left Right <p>Grades</p> <ul style="list-style-type: none"> grade up grade down 	<p>Road Widths</p> <p>(ft)</p>	<p>Traffic Counters</p> <p>(counter ID)</p>	<p>Crash Locations</p> <ul style="list-style-type: none"> Fatal Injury Property Damage Only Unknown Crash Type 	<p>Mileage by Functional Class By Sheet</p> <p>0142 7 - Rural - Major collector 3.253</p>	<p>Mileage by Town By Sheet</p> <p>FAIR HAVEN - V004A1107 3.253 of 3.253</p>	<p>DISTRICT</p> <p>3</p>	<p>TOWN</p> <p>FAIR HAVEN</p>	<p>Date: 05/22/14</p>	<p>ROUTE</p> <p>VT-4A</p> <p>ETE mileage: 0.0 to 3.253</p>
						<p>Total Mileage: 3.253 mi</p>		<p>Total Mileage: 3.253 mi</p>		<p>1 of 1</p> <p>TWN mileage: 0.0 to 3.253</p>	