Route Log Progress Chart

DRAFT

Please Note: Errors and Omissions May Exist.
Contact the VTrans Mapping Unit with questions or concerns.

DISTRICT	TOWN	ROUTE
3	CASTLETON	VT-4A

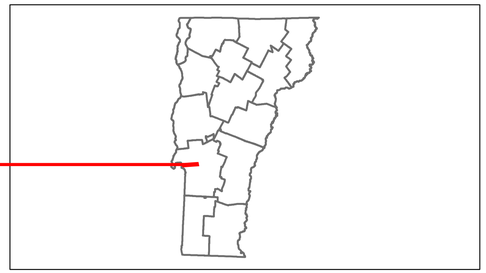

Base Map

N

1 in = 2,000 feet

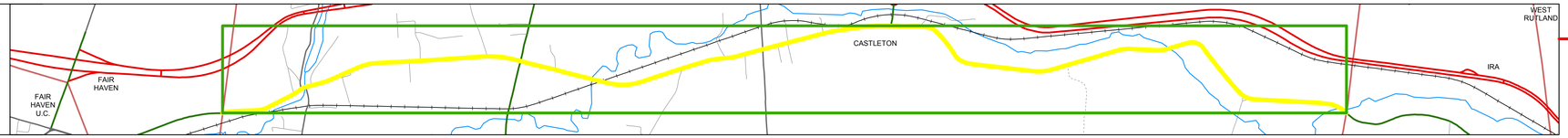

Stick Diagram

- Town Boundary
- Village/UC Boundaries
- District Boundaries
- State/Town Highway Change
- Divided Highway Limits
- Ghost Section Boundary
- FAU Limits
- Streams
- Town Center
- Primary Structures
- Secondary Structures
- Stations (Feet)
- Railroad Crossings
- Divided State Highway
- State Highway
- Divided Class 1 Town Highway
- Class 1 Town Highway

Scale: 1 INCH = 2000 FEET

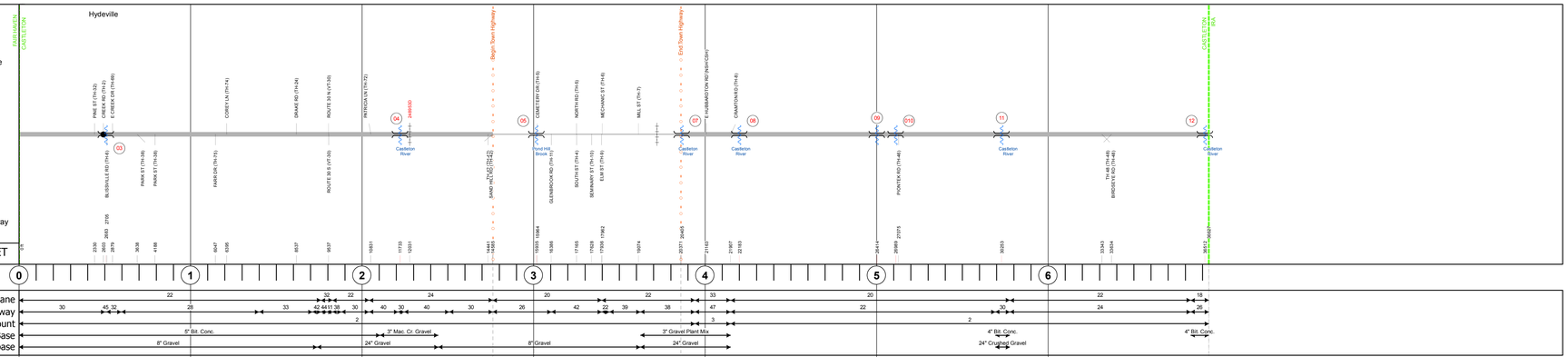

Road Widths

Travellane / Roadway / Lane Count / Base / Subbase

Curves

Grades

Historic Projects



Maintenance Garage

Traffic Counters

Functional Class



Speed Zone

AADT Counts



Crash Locations

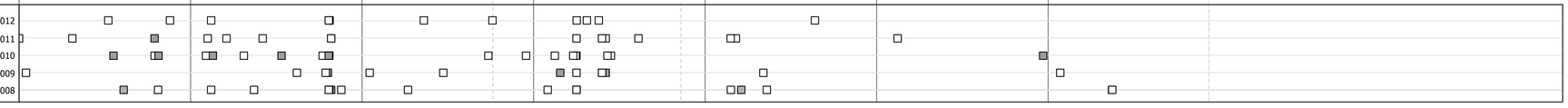

DESCRIPTION BLOCK

Bridge 3:
Slab - 1966
Structure No. 300142000311031
Length: 25'
Width: 50.0'
Facility Carried: VT4A
Bridge Type: PRECAST CONC SLAB
Features Intersected: LAKE BOMOSEEN OUTLET
Surface: Bituminous
Maintenance: State

Bridge 4:
Stringer/multi-beam or girder - 1962
Structure No. 300142000411032
Length: 128'
Width: 30.0'
Facility Carried: VT 0004A ALT
Bridge Type: 2SP CONT ROLLED BEAM
Features Intersected: CASTLETON RIVER
Surface: Bituminous
Maintenance/Ownership: State

Bridge 5:
Other - 1924
Structure No. 300142000511031
Length: 17'
Width: 40.0'
Under Clearance: 5.0'
Facility Carried: VT4A
Bridge Type: R.C. BOX WD W/ SLAB
Features Intersected: BROOK
Maintenance: State

Bridge 7:
Stringer/multi-beam or girder - 1964
Structure No. 300142000711032
Length: 69'
Width: 30.2'
Facility Carried: VT 0004A ALT
Bridge Type: ROLLED BEAM
Features Intersected: CASTLETON RIVER
Surface: Bituminous
Maintenance/Ownership: State

Bridge 8:
Slab - 2007
Structure No. 300142000811032
Length: 60'
Width: 27.0'
Facility Carried: VT 0004A ALT
Bridge Type: PRESTRESS CONC SLAB
Features Intersected: CASTLETON RIVER
Surface: Bituminous
Maintenance/Ownership: State

Culvert 9:
Culvert - 1919
Structure No. 300142000911031
Length: 8'
Width: 27.0'
Under Clearance: 2.0'
Facility Carried: VT4A
Bridge Type: R.C. BOX
Features Intersected: BROOK
Maintenance: State

Culvert 10:
Culvert - 1919
Structure No. 300142001011031
Length: 8'
Under Clearance: 5.0'
Facility Carried: VT4A
Bridge Type: R.C. BOX
Features Intersected: BROOK
Maintenance: State

Bridge 11:
Stringer/multi-beam or girder - 1988
Structure No. 300142001111032
Length: 62'
Width: 33.2'
Facility Carried: VT 0004A ALT
Bridge Type: ROLLED BEAM
Features Intersected: CASTLETON RIVER
Surface: Bituminous
Maintenance/Ownership: State

Bridge 12:
Slab - 1989
Structure No. 300142001211032
Length: 46'
Width: 32.5'
Facility Carried: VT 0004A ALT
Bridge Type: CONCRETE SLAB
Features Intersected: CASTLETON RIVER
Surface: Bituminous
Maintenance/Ownership: State

Historic Projects: Retreatment, Resurface, Unknown, Bituminous Mix, Skinny Mix, Bituminous Seal, Bituminous Concrete, Bituminous Macadam, Cold Plane and Bituminous Concrete, Concrete, Gravel, Surface Treated Gravel, Plant Mix, Reclaimed Base and Bituminous Concrete

Functional Class: 1, 2, 6, 7, 8, 11, 12, 14, 16, 17, 19

Speed Zones: 25, 30, 35, 40, 45, 50, 55, 60, 65

Curves: Left, Right

Grades: grade up, grade down

Road Widths (ft)

Traffic Counters (counter ID)

AADT (count)

Crash Locations: Fatal, Injury, Property Damage Only, Unknown Crash Type

Mileage by Functional Class By Sheet	
0142 7 - Rural - Major Collector	6.937
Total Mileage:	6.937 mi

Mileage by Town By Sheet	
CASTLETON - V004A1103	6.937 of 6.937
Total Mileage:	6.937 mi

DISTRICT	TOWN	Date: 05/22/14	ROUTE
3	CASTLETON	1 of 1 TWN mileage: 0.0 to 6.937	VT-4A ETE mileage: 3.253 to 10.19