


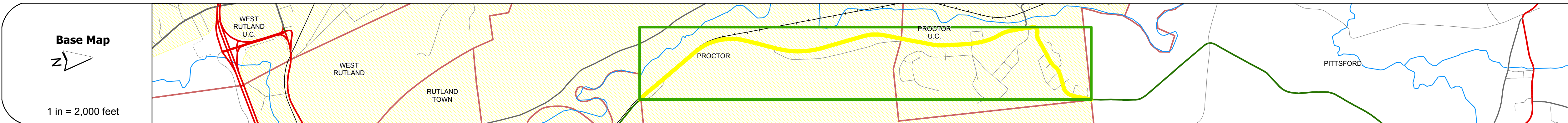
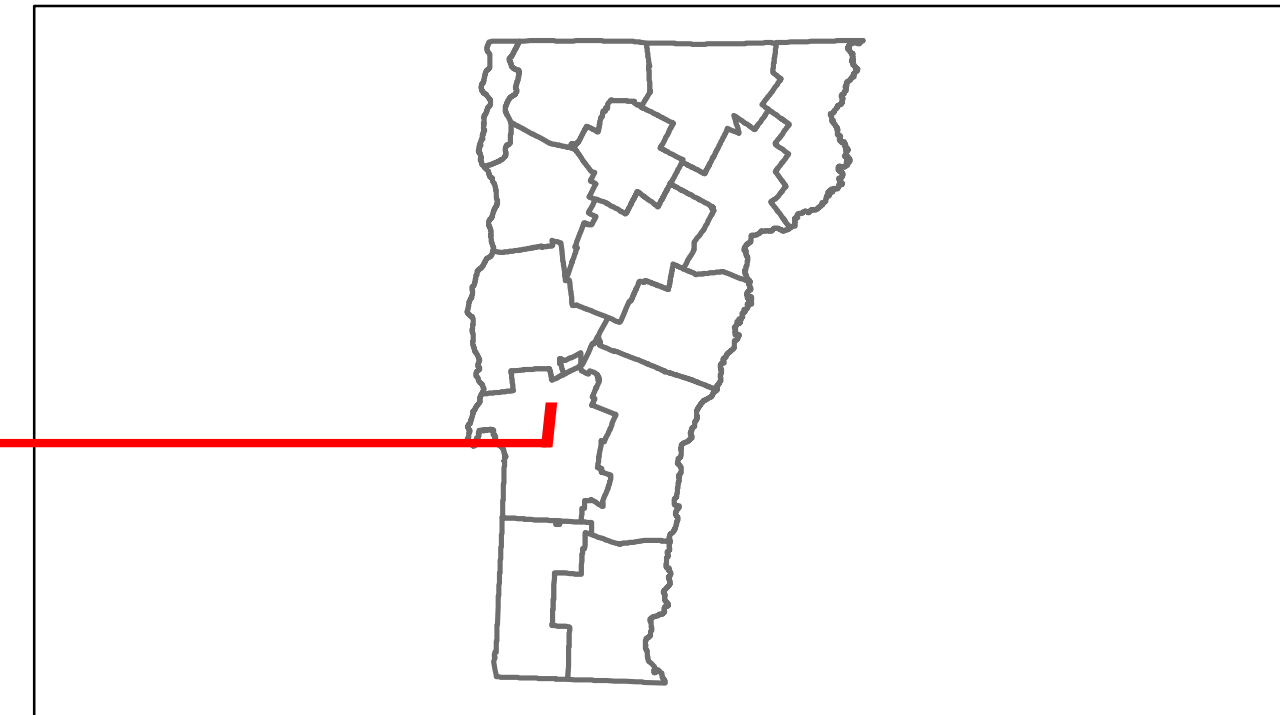


Route Log Progress Chart

DRAFT

Please Note: Errors and Omissions May Exist.
Contact the VTrans Mapping Unit with questions or concerns.

DISTRICT	TOWN	ROUTE
3	PROCTOR	VT-3



DESCRIPTION BLOCK

Road Widths	Travellane: 24, 20, 16, 24 Roadway: 40, 34, 20, 24 Lane Count: 2, 2, 2, 2 Base: 3" Crushed Stone Base Course Subbase: 24" Gravel																									
Curves	3.3, 3, 4, 3.3																									
Grades																										
Historic Projects	<ul style="list-style-type: none"> 2008: STP 2312(1) 1984: HMA 2528 1995: STP 9554(1)G 1973: Unknown 1978: Unknown 1988: 0163(1) 1925: Unknown 1949: APP 70449 																									
Maintenance Garage	District 3 - Mendon Garage (Not State Maintained)																									
Traffic Counters	566199, 566186																									
Functional Class	16																									
Speed Zone																										
AADT Counts	<table border="1"> <tr><td>2012</td><td>3300</td><td>3000</td><td>2200</td><td>1600</td></tr> <tr><td>2011</td><td>3300</td><td>3000</td><td>2200</td><td>1600</td></tr> <tr><td>2010</td><td>3200</td><td>3000</td><td>2100</td><td>1500</td></tr> <tr><td>2009</td><td>3200</td><td>2800</td><td>2000</td><td>1500</td></tr> <tr><td>2008</td><td>3100</td><td>2800</td><td>1800</td><td>1400</td></tr> </table>	2012	3300	3000	2200	1600	2011	3300	3000	2200	1600	2010	3200	3000	2100	1500	2009	3200	2800	2000	1500	2008	3100	2800	1800	1400
2012	3300	3000	2200	1600																						
2011	3300	3000	2200	1600																						
2010	3200	3000	2100	1500																						
2009	3200	2800	2000	1500																						
2008	3100	2800	1800	1400																						
Crash Locations	<table border="1"> <tr><td>2012</td><td></td><td></td><td></td><td></td></tr> <tr><td>2011</td><td></td><td></td><td></td><td></td></tr> <tr><td>2010</td><td></td><td></td><td></td><td></td></tr> <tr><td>2009</td><td></td><td></td><td></td><td></td></tr> <tr><td>2008</td><td></td><td></td><td></td><td></td></tr> </table>	2012					2011					2010					2009					2008				
2012																										
2011																										
2010																										
2009																										
2008																										

Historic Projects <ul style="list-style-type: none"> Retreatment Resurface Unknown Bituminous Mix Skimny Mix Bituminous Seal Gravel Surface Treated Gravel Plant Mix Reclaimed Base and Bituminous Concrete Concrete 	Functional Class <ul style="list-style-type: none"> 1 (Blue) 2 (Red) 3 (Green) 4 (Yellow) 5 (Purple) 6 (Orange) 7 (Light Blue) 8 (Light Red) 9 (Light Green) 10 (Light Yellow) 11 (Light Purple) 12 (Light Orange) 13 (Light Blue) 14 (Light Red) 15 (Light Green) 16 (Light Yellow) 17 (Light Purple) 18 (Light Orange) 19 (Light Blue) 	Curves <ul style="list-style-type: none"> Left Right 	Road Widths (ft)	Traffic Counters (counter ID)	Crash Locations <ul style="list-style-type: none"> Fatal Injury Property Damage Only Unknown Crash Type 	Mileage by Functional Class By Sheet 3200 16 - Urban - Minor Arterial 3.284	Mileage by Town By Sheet PROCTOR - V003-1118 3.283 of 3.283	DISTRICT 3	TOWN PROCTOR	Date: 05/22/14 1 of 1 TWN mileage: 0.0 to 3.283	ROUTE VT-3 ETE mileage: 1.695 to 4.978
Total Mileage: 3.283 mi						Total Mileage: 3.283 mi					