

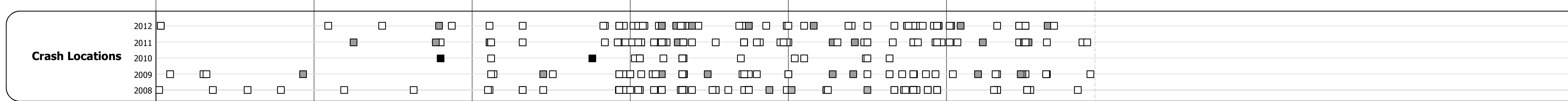



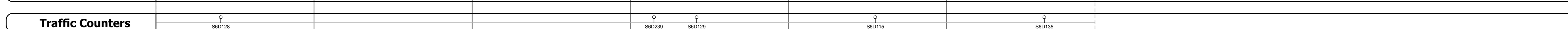

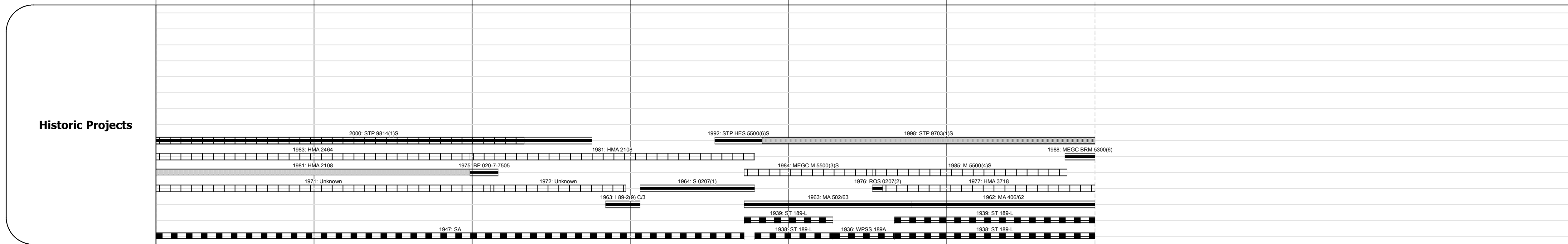
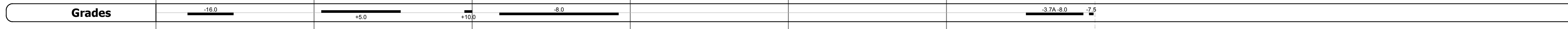
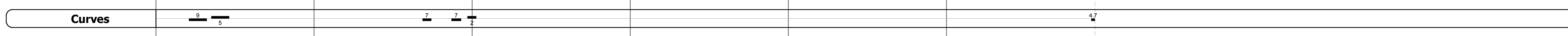
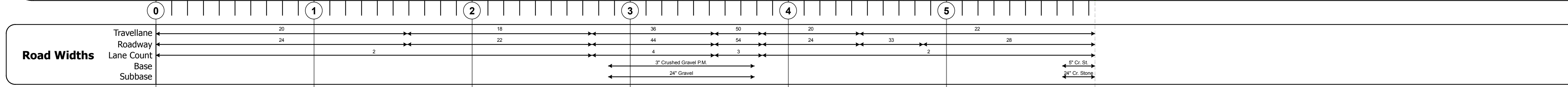
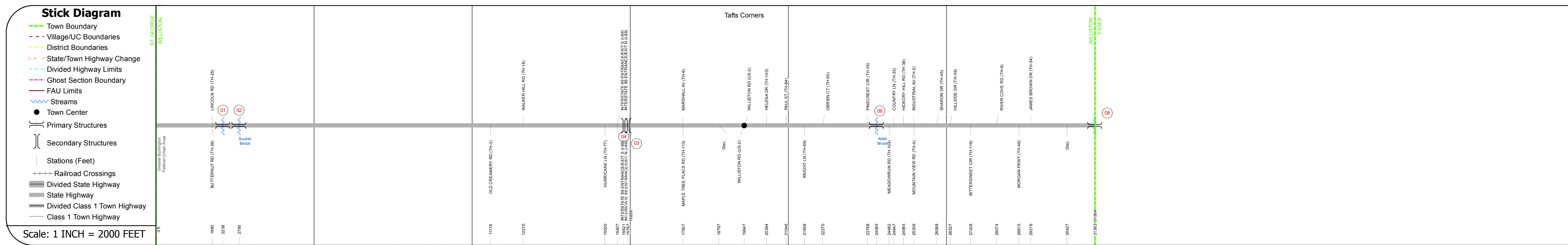
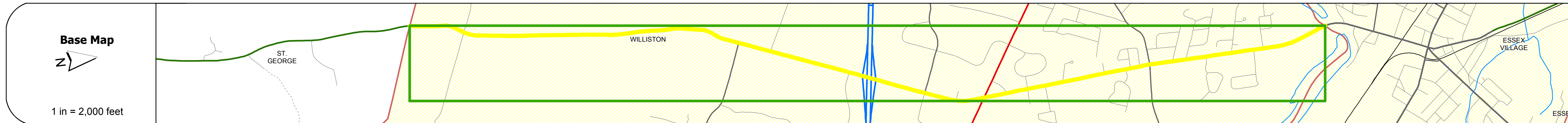
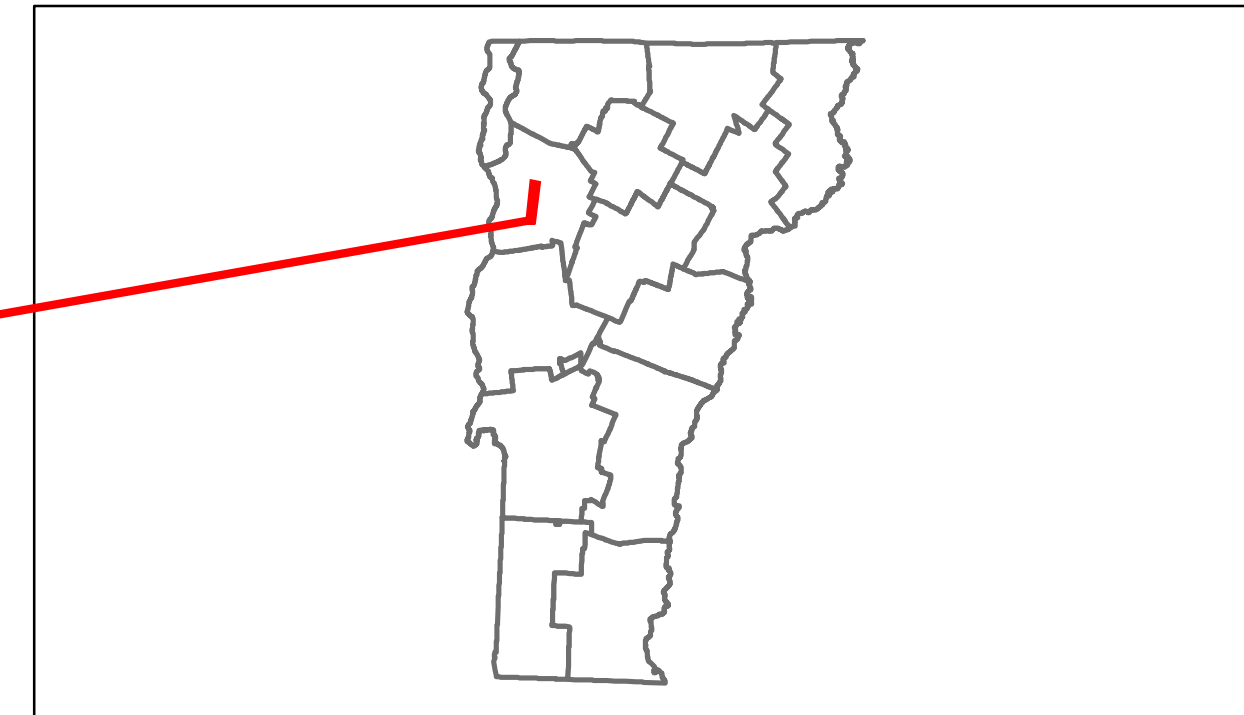


Route Log Progress Chart

DRAFT

Please Note: Errors and Omissions May Exist.
Contact the VT Trans Mapping Unit with questions or concerns.

DISTRICT	TOWN	ROUTE
5	WILLISTON	VT-2A



DESCRIPTION BLOCK

Culvert 1:
Culvert - 1947
Structure No. 300207000104171
Length: 10'
Under Clearance: 6.0'
Facility Carried: VT2A
Bridge Type: CGMPPA
Features Intersected: SUCKER BROOK
Maintenance: State

Culvert 2:
Culvert - 1947
Structure No. 300207000204171
Length: 10'
Under Clearance: 6.0'
Facility Carried: VT2A
Bridge Type: MULTI PL PIPE ARCH
Features Intersected: BROOK
Maintenance: State

Bridge 4:
Stringer/multi-beam or girder - 1962
Structure No. 200089061504172
Length: 157'
Height: 0.0'
Weight Limit: 0
Facility Carried: 1 00089 ML
Bridge Type: 3-SP ROLLED BEAM
Features Intersected: 1 89 OVER VT.2A

Bridge 3:
Stringer/multi-beam or girder - 1962
Structure No. 200089061N04172
Length: 157'
Height: 0.0'
Weight Limit: 0
Facility Carried: 1 00089 ML
Bridge Type: 3-SP ROLLED BEAM
Features Intersected: 1 89 OVER VT.2A

Bridge 6:
Stringer/multi-beam or girder - 1936
Structure No. 20550000604172
Length: 74'
Width: 30.0'
Facility Carried: VT 0002A ALT
Bridge Type: ROLLED BEAM
Features Intersected: ALLEN BROOK
Surface: Bituminous
Maintenance/Ownership: State

Bridge 8:
Stringer/multi-beam or girder - 1987
Structure No. 20550000804172
Length: 231'
Width: 43.3'
Facility Carried: VT 0002A ALT
Bridge Type: CONT. CURVED GIRDER
Features Intersected: WINOOSKI RIVER
Surface: Bituminous
Maintenance/Ownership: Town

Historic Projects Retreatment, Resurface, Unknown, Bituminous Mix, Skimmy Mix, Bituminous Seal, Bituminous, Concrete, Gravel, Surface Treated Gravel, Plant Mix, Reclaimed Base and Bituminous Concrete, Concrete	Functional Class 1, 2, 3, 4, 5, 6, 7, 8, 9, 10, 11, 12, 13, 14, 15, 16, 17, 18, 19	Curves Left, Right	Road Widths (ft)	Traffic Counters (counter ID)	AADT (count)	Crash Locations Fatal, Injury, Property Damage Only, Unknown Crash Type	Mileage by Functional Class By Sheet 5500 14 - Urban - Principal Arterial - other 0.792 0207 16 - Urban - Minor Arterial 5.148	Mileage by Town By Sheet WILLISTON - V002A0417 5.94 of 5.94	DISTRICT 5	TOWN WILLISTON	Date: 05/22/14	ROUTE VT-2A ETE mileage: 1.982 to 7.922
							Total Mileage: 5.940 mi	Total Mileage: 5.94 mi				