




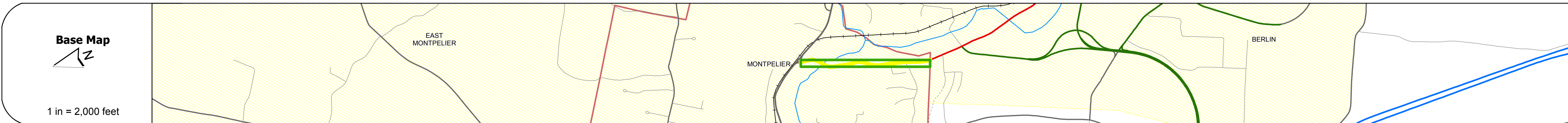
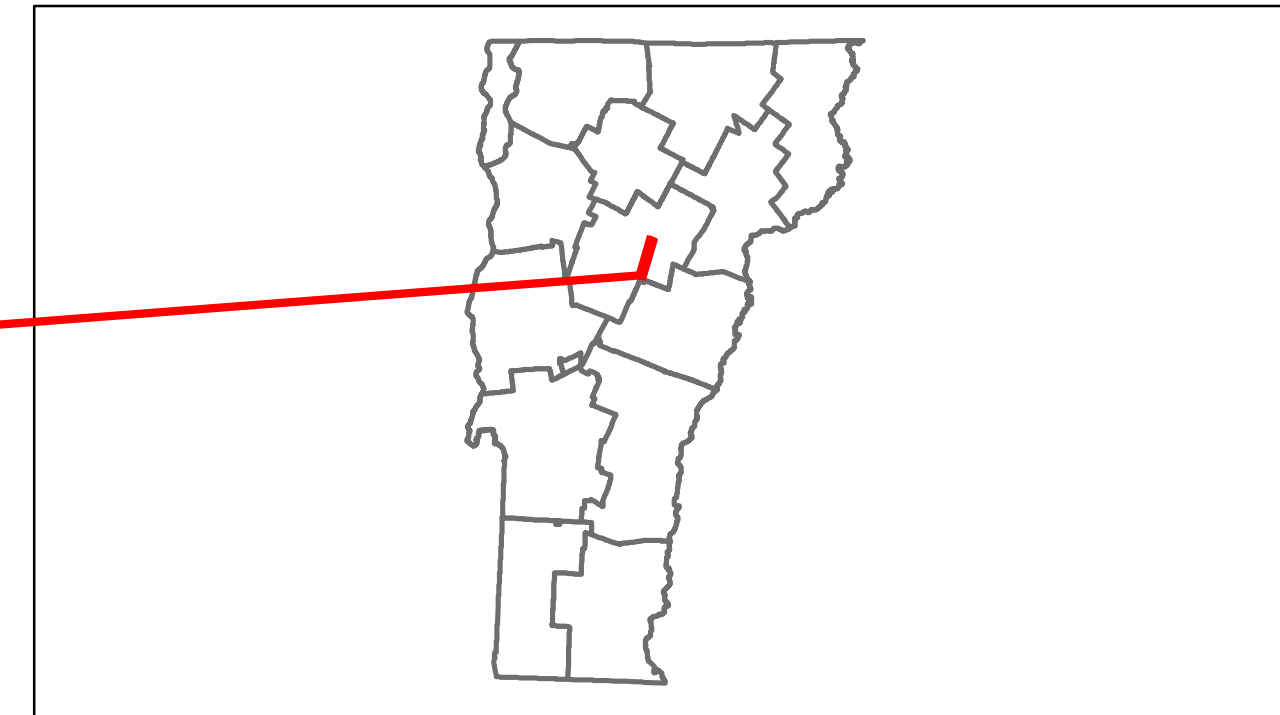


Route Log Progress Chart

DRAFT

Please Note: Errors and Omissions May Exist.
Contact the VTrans Mapping Unit with questions or concerns.

DISTRICT	TOWN	ROUTE
6	MONTPELIER	US-302



Year	Project Description
2009	STP 2618(1)
1995	NH 9850(1)S
1973	SA 684 & 705
1954	SA 480/54
1937	WPMH 56F
1941	SN FAP 56

Maintenance Garage (Not State Maintained)

Traffic Counters

Functional Class 14

Speed Zone

Year	ADT
2012	13200
2011	13200
2010	13200
2009	13300
2008	13300

Year	Crash Locations
2012	1
2011	2
2010	1
2009	1
2008	1

DESCRIPTION BLOCK

Historic Projects Retreatment, Resurface, Unknown, Bituminous Mix, Skimmy Mix, Bituminous Seal, Bituminous Concrete, Concrete, Gravel, Surface Treated Gravel, Plant Mix, Reclaimed Base and Bituminous Concrete, Concrete	Functional Class 1, 2, 6, 7, 8, 11, 12, 14, 17, 19	Curves Left, Right	Road Widths Traffic Counters (counter ID)	AADT Crash Locations: Fatal, Injury, Property Damage Only, Unknown Crash Type	Mileage by Functional Class By Sheet 6400 14 - Urban - Principal Arterial - other 0.877	Mileage by Town By Sheet MONTPELIER - U302-1211 0.836 of 0.836	DISTRICT 6	TOWN MONTPELIER	Date: 05/22/14 1 of 1 TWN mileage: 0.0 to 0.836	ROUTE US-302 ETE mileage: 0.0 to 0.836
					Total Mileage: 0.836 mi				Total Mileage: 0.836 mi	